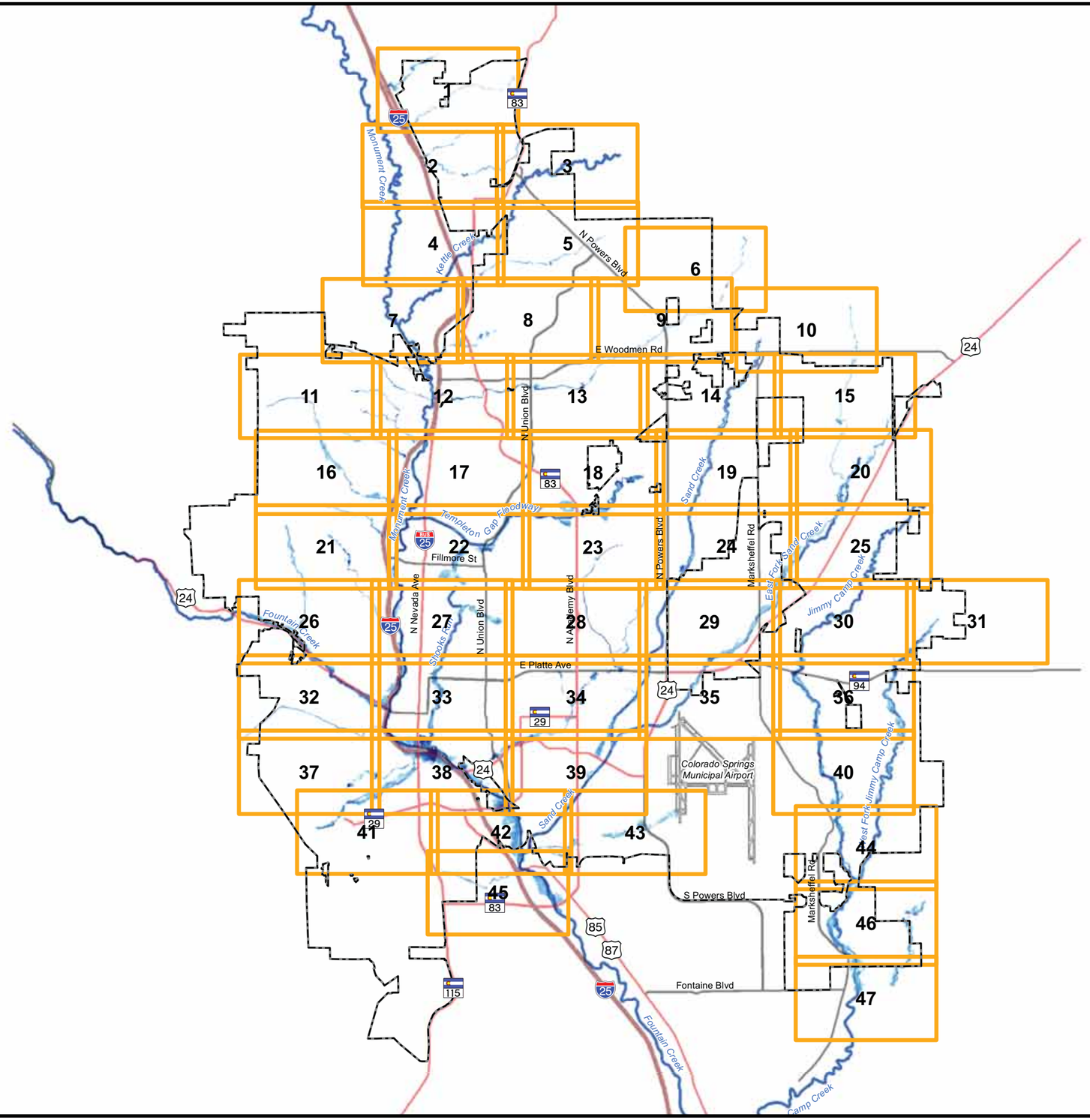

City of Colorado Springs
Map Sheets

Modeled 100-Year Flood Depth
Deeper Depth
Shallower Depth

References:
Flood depths created by AECOM using Hazus 2.2 software.
Roads and airports from Esri.
Streams from USGS and Colorado Springs.
All remaining data from Colorado Springs.

0 2.5 5 Miles

Modeled 100-Year Flood Depth

Index Map

1/11/2016

Y:\GIS\Projects\Colorado_Springs_PDMP_2015_Revision\Maps\2015_Plan_Figures\100yr_Flood_Tile_Set_11x17_Index.mxd

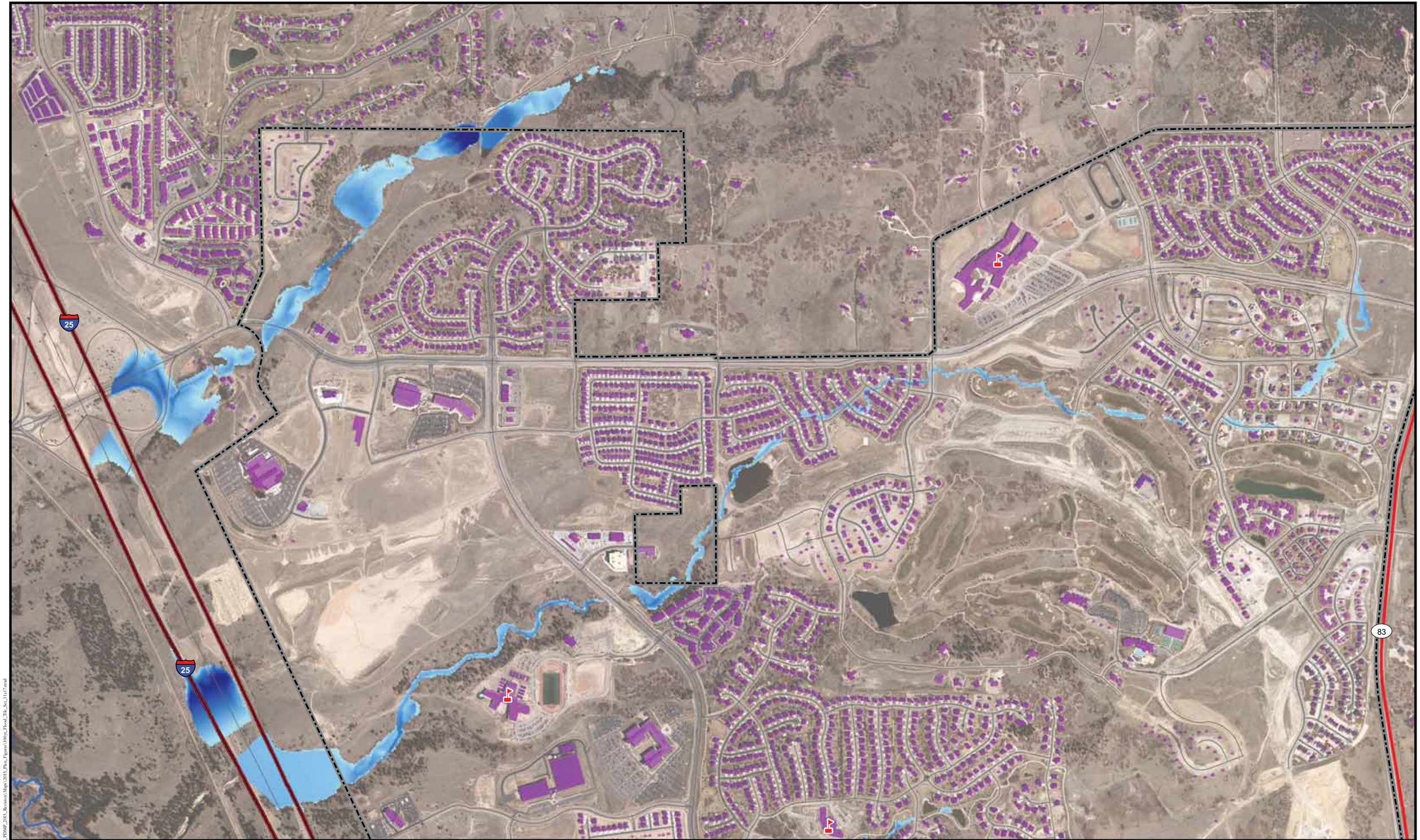

City of Colorado Springs
Structures
Emergency Operation Centers
Hospitals
Schools
Fire Facilities
Police Stations
Waste Water Treatment Plants
Waste Water Storage Facilities
Modeled 100-Year Flood Depth
Deeper Depth
Shallower Depth
100-Year Floodplain - Templeton Gap Floodway

References:
Flood depths created by AECOM using Hazus 2.2 software.
Roads and airports from Esri.
Streams from USGS and Colorado Springs.
All remaining data from Colorado Springs.

0 1,000 2,000 Feet

Modeled 100-Year Flood Depth

Map 1 of 47

1/11/2016

Y:\GIS\Projects\Colorado_Springs_PDMP_2015_Revision\Maps\2015_Plots_Figures\100yr_Flood_Tile_Set_11x17.mxd

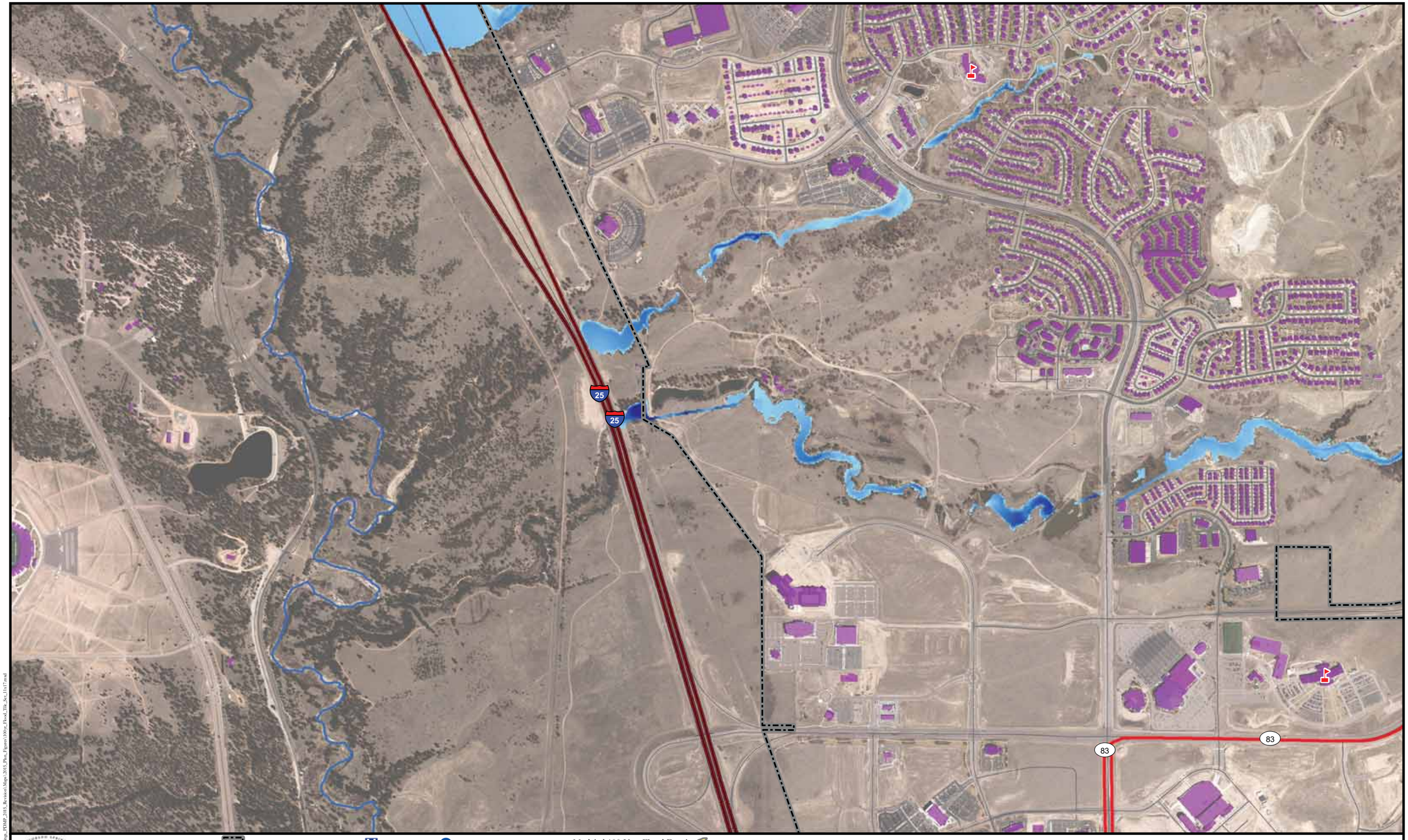

City of Colorado Springs
Structures
Emergency Operation Centers
Hospitals
Schools
Fire Facilities
Police Stations
WTP Waste Water Treatment Plants
Waste Water Storage Facilities

Modeled 100-Year Flood Depth
Deeper Depth
Shallower Depth

100-Year Floodplain - Templeton Gap Floodway

References:
Flood depths created by AECOM using Hazus 2.2 software.
Roads and airports from Esri.
Streams from USGS and Colorado Springs.
All remaining data from Colorado Springs.

0 1,000 2,000 Feet

Modeled 100-Year Flood Depth

Map 2 of 47

1/11/2016

Y:\GIS\Projects\Colorado_Springs_PDMP_2015_Revision\Maps\2015_Plans_Figures\100-yr_Flood_Tile_Set_11x17.mxd

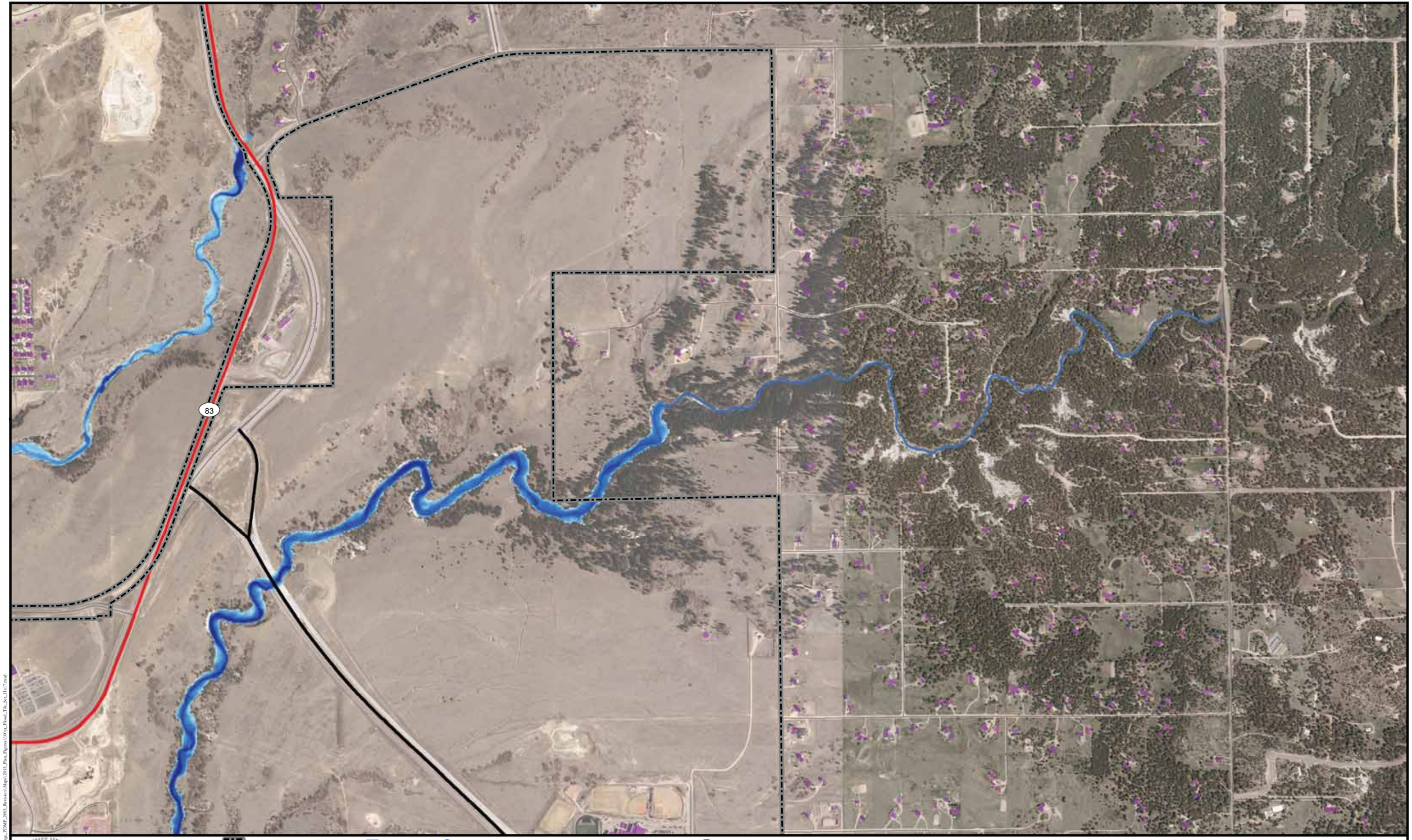

City of Colorado Springs
Structures
Emergency Operation Centers
Hospitals
Schools
Fire Facilities
Police Stations
WTP
Waste Water Treatment Plants
Waste Water Storage Facilities
Modeled 100-Year Flood Depth
Deeper Depth
Shallower Depth
100-Year Floodplain - Templeton Gap Floodway

References:
Flood depths created by AECOM using Hazus 2.2 software.
Roads and airports from Esri.
Streams from USGS and Colorado Springs.
All remaining data from Colorado Springs.

0 1,000 2,000 Feet

Modeled 100-Year Flood Depth

Map 3 of 47

1/11/2016

Y:\GIS\Projects\Colorado_Springs_PDMP_2015_Revision\Maps\2015_Plan_Figures\100yr_Flood_Tile_Set_11x17.mxd

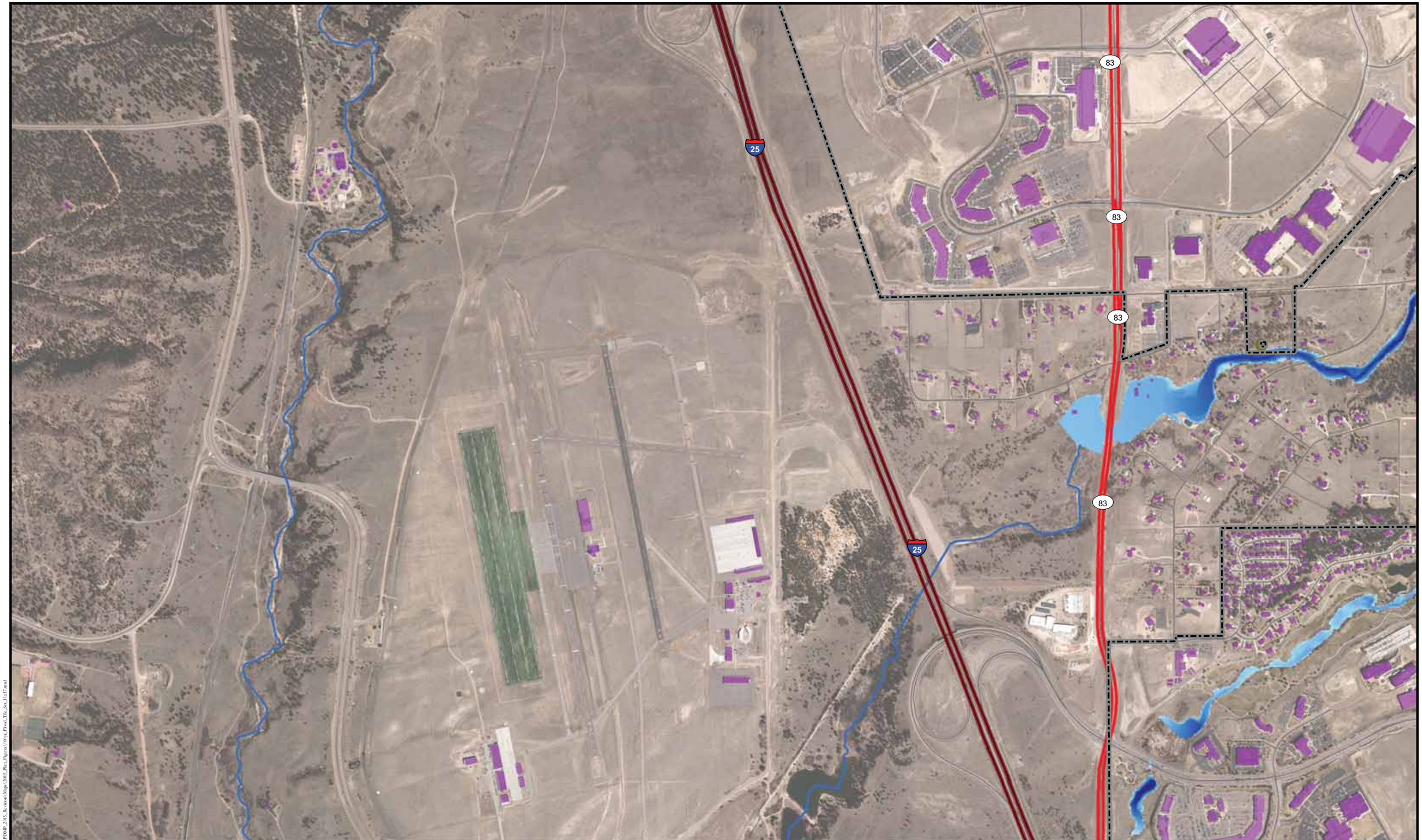

City of Colorado Springs
Structures
Emergency Operation Centers
Hospitals
Schools
Fire Facilities
Police Stations
WTP Waste Water Treatment Plants
Waste Water Storage Facilities
Modeled 100-Year Flood Depth
Deeper Depth
Shallower Depth
100-Year Floodplain - Templeton Gap Floodway

References:
Flood depths created by AECOM using Hazus 2.2 software.
Roads and airports from Esri.
Streams from USGS and Colorado Springs.
All remaining data from Colorado Springs.

0 1,000 2,000 Feet

Modeled 100-Year Flood Depth

Map 4 of 47

1/11/2016

Y:\GIS\Projects\Colorado_Springs_PDMP_2015_Revision\Maps\2015_Plan_Figures\100-yr_Flood_Tile_Set_11x17.mxd

N Union Blvd

N Powers Blvd

City of Colorado Springs

Structures

Emergency Operation Centers

Hospitals

Schools

Fire Facilities

Police Stations

WTP Waste Water Treatment Plants

Waste Water Storage Facilities

Modeled 100-Year Flood Depth

Deeper Depth

Shallower Depth

100-Year Floodplain - Templeton Gap Floodway

References:
Flood depths created by AECOM using Hazus 2.2 software.
Roads and airports from Esri.
Streams from USGS and Colorado Springs.
All remaining data from Colorado Springs.

0 1,000 2,000 Feet

Modeled 100-Year Flood Depth

Map 5 of 47

1/11/2016

Y:\GIS\Projects\Colorado_Springs_PDMP_2015_Revision\Maps\2015_Plan_Figures\100yr_Flood_Tile_Set_11x17.mxd

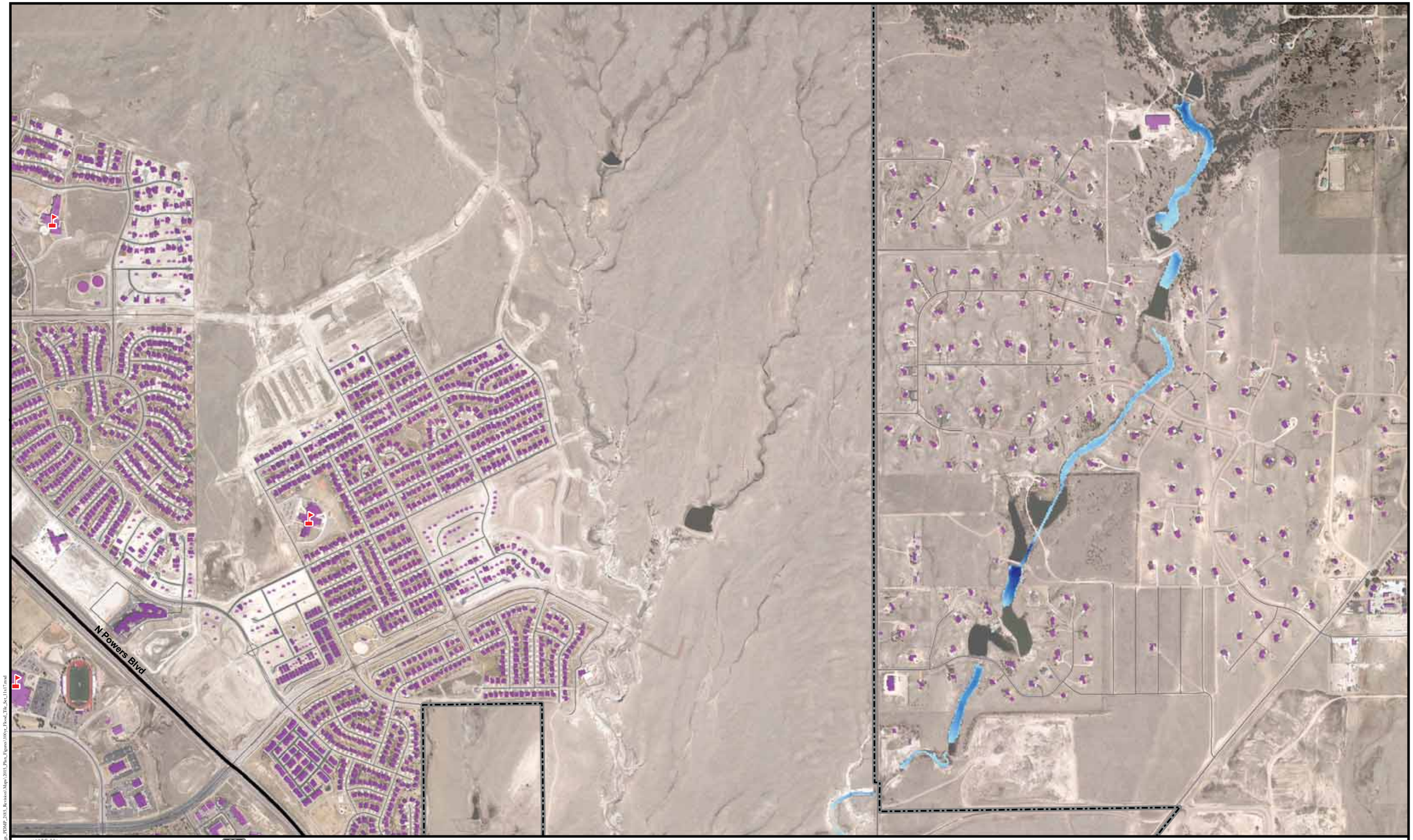

City of Colorado Springs
Structures
Emergency Operation Centers
Hospitals
Schools
Fire Facilities
Police Stations
WTP Waste Water Treatment Plants
Waste Water Storage Facilities

Modeled 100-Year Flood Depth
Deeper Depth
Shallower Depth

100-Year Floodplain - Templeton Gap Floodway

References:
Flood depths created by AECOM using Hazus 2.2 software.
Roads and airports from Esri.
Streams from USGS and Colorado Springs.
All remaining data from Colorado Springs.

0 1,000 2,000 Feet

Modeled 100-Year Flood Depth

Map 6 of 47

1/11/2016

Y:\GIS\Projects\Colorado_Springs_JPDMP_2015_Revision\Maps\2015_Plots_Figures\100yr_Flood_Tile_Set_11x17.mxd

City of Colorado Springs
Structures
Emergency Operation Centers
Hospitals
Schools
Fire Facilities
Police Stations
WTP Waste Water Treatment Plants
Waste Water Storage Facilities

Modeled 100-Year Flood Depth
Deeper Depth
Shallower Depth

100-Year Floodplain - Templeton Gap Floodway

References:
Flood depths created by AECOM using Hazus 2.2 software.
Roads and airports from Esri.
Streams from USGS and Colorado Springs.
All remaining data from Colorado Springs.

0 1,000 2,000 Feet

Modeled 100-Year Flood Depth

Map 7 of 47

1/11/2016

Y:\GIS\Projects\Colorado_Springs_PDMP_2015_Revision\Maps\2015_Plan_Figures\100yr_Flood_Tile_Set_11x17.mxd

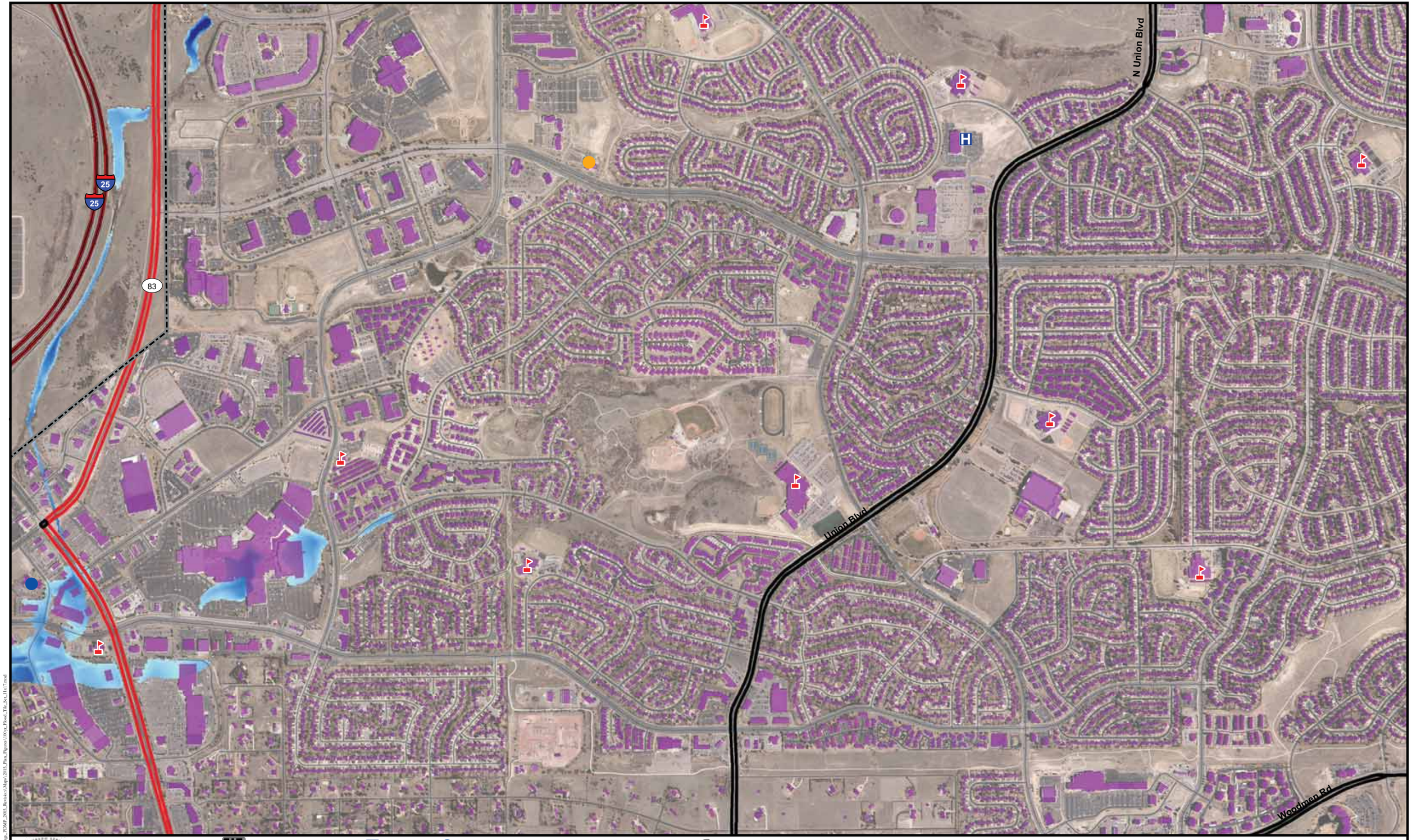

City of Colorado Springs
Structures
Emergency Operation Centers
Hospitals
Schools
Fire Facilities
Police Stations
WTP Waste Water Treatment Plants
Waste Water Storage Facilities
Modeled 100-Year Flood Depth
Deeper Depth
Shallower Depth
100-Year Floodplain - Templeton Gap Floodway

References:
Flood depths created by AECOM using Hazus 2.2 software.
Roads and airports from Esri.
Streams from USGS and Colorado Springs.
All remaining data from Colorado Springs.

0 1,000 2,000 Feet

Modeled 100-Year Flood Depth

Map 8 of 47

1/11/2016

V:\GIS\Projects\Colorado_Springs_PDMP_2015_Revision\Maps\2015_Plan_Figures\100-yr_Flood_Tile_Set_11x17.mxd

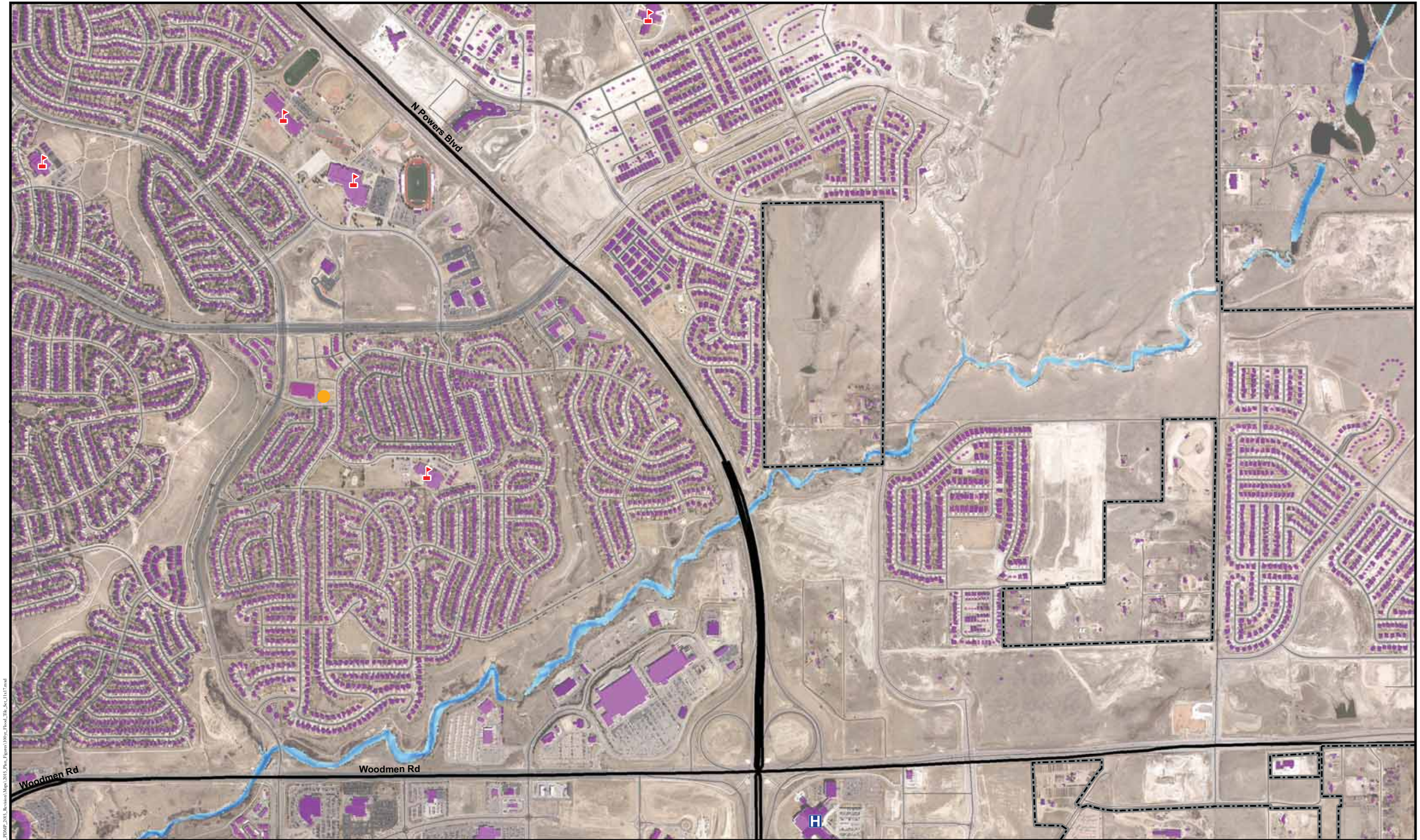

City of Colorado Springs
Structures
Emergency Operation Centers
Hospitals
Schools
Fire Facilities
Police Stations
WTP Waste Water Treatment Plants
Waste Water Storage Facilities

Modeled 100-Year Flood Depth
Deeper Depth
Shallower Depth

100-Year Floodplain - Templeton Gap Floodway

References:
Flood depths created by AECOM using Hazus 2.2 software.
Roads and airports from Esri.
Streams from USGS and Colorado Springs.
All remaining data from Colorado Springs.

0 1,000 2,000 Feet

Modeled 100-Year Flood Depth

Map 9 of 47

1/11/2016

Y:\GIS\Projects\Colorado_Springs_PDMP_2015_Revision\Maps\2015_Plan_Figures\100yr_Flood_Tile_Set_11x17.mxd

Woodmen Rd

Marksheffel Rd

City of Colorado Springs

Structures

Emergency Operation Centers

Hospitals

Schools

Fire Facilities

Police Stations

WTP Waste Water Treatment Plants

Waste Water Storage Facilities

Modeled 100-Year Flood Depth

Deeper Depth

Shallower Depth

100-Year Floodplain - Templeton Gap Floodway

References:
Flood depths created by AECOM using Hazus 2.2 software.
Roads and airports from Esri.
Streams from USGS and Colorado Springs.
All remaining data from Colorado Springs.

0 1,000 2,000 Feet

Modeled 100-Year Flood Depth

Map 10 of 47

1/11/2016

Y:\GIS\Projects\Colorado_Springs_PDMP_2015_Revision\Maps\2015_Plan_Figures\100-yr_Flood_Tile_Set_11x17.mxd

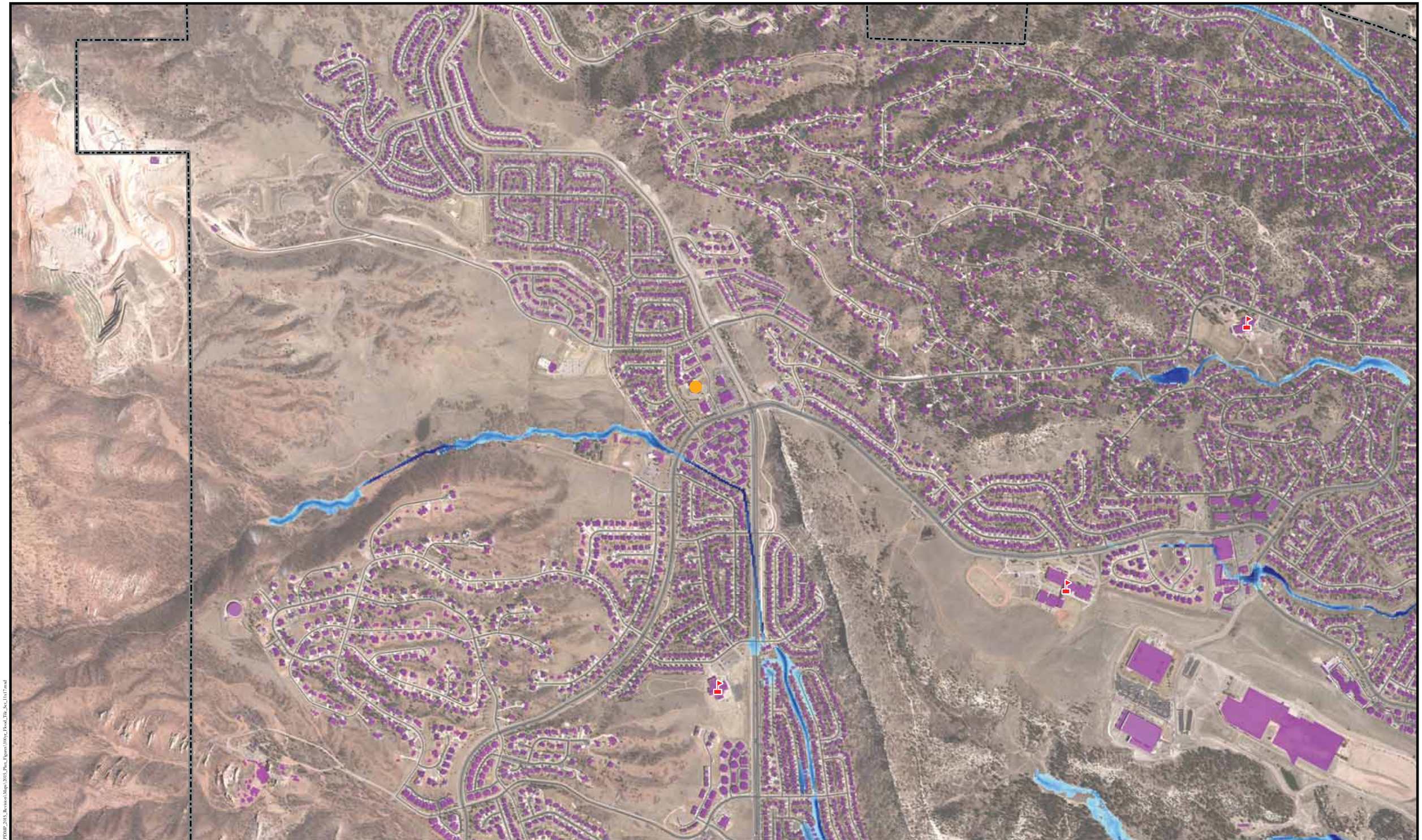

City of Colorado Springs
Structures
Emergency Operation Centers
Hospitals
Schools
Fire Facilities
Police Stations
WTP Waste Water Treatment Plants
Waste Water Storage Facilities
Modeled 100-Year Flood Depth
Deeper Depth
Shallower Depth
100-Year Floodplain - Templeton Gap Floodway

References:
Flood depths created by AECOM using Hazus 2.2 software.
Roads and airports from Esri.
Streams from USGS and Colorado Springs.
All remaining data from Colorado Springs.

0 1,000 2,000 Feet

Modeled 100-Year Flood Depth

Map 11 of 47

1/11/2016

Y:\GIS\Projects\Colorado_Springs_PDMP_2015_Revision\Maps\2015_Plan_Figures\100yr_Flood_Tile_Set_11x17.mxd

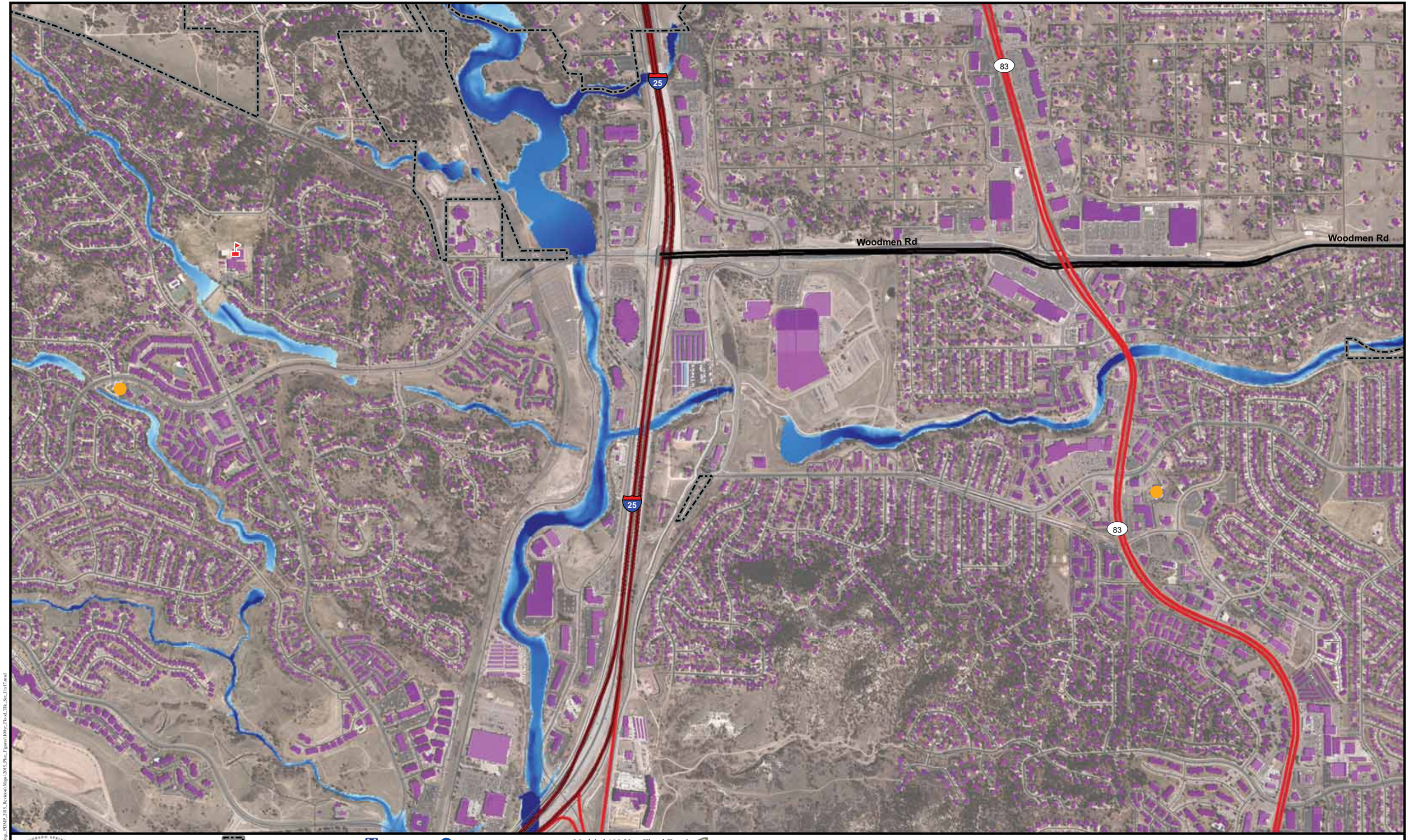

City of Colorado Springs
Structures
Emergency Operation Centers
Hospitals
Schools
Fire Facilities
Police Stations
Waste Water Treatment Plants
Waste Water Storage Facilities

Modeled 100-Year Flood Depth
Deeper Depth
Shallower Depth

100-Year Floodplain - Templeton Gap Floodway

References:
Flood depths created by AECOM using Hazus 2.2 software.
Roads and airports from Esri.
Streams from USGS and Colorado Springs.
All remaining data from Colorado Springs.

0 1,000 2,000 Feet

Modeled 100-Year Flood Depth

Map 12 of 47

1/11/2016

Y:\GIS\Projects\Colorado_Springs_PDMP_2015_Revision\Maps\2015_Plan_Figures\100yr_Flood_Tile_Set_11x17.mxd

Woodmen Rd

Woodmen Rd

Woodmen Rd

Union Blvd

Union Blvd

City of Colorado Springs

Structures

Emergency Operation Centers

Hospitals

Schools

Fire Facilities

Police Stations

Waste Water Treatment Plants

Waste Water Storage Facilities

Modeled 100-Year Flood Depth

Deeper Depth

Shallower Depth

100-Year Floodplain - Templeton Gap Floodway

References:
Flood depths created by AECOM using Hazus 2.2 software.
Roads and airports from Esri.
Streams from USGS and Colorado Springs.
All remaining data from Colorado Springs.

0 1,000 2,000 Feet

Modeled 100-Year Flood Depth

Map 13 of 47

1/11/2016

Y:\GIS\Projects\Colorado_Springs_PDMP_2015_Revision\Maps\2015_Plan_Figures\100yr_Flood_Tile_Set_11x17.mxd

Woodmen Rd

N Powers Blvd

Marksheffel Rd

City of Colorado Springs

Structures

Emergency Operation Centers

Hospitals

Schools

Fire Facilities

Police Stations

Waste Water Treatment Plants

Waste Water Storage Facilities

Modeled 100-Year Flood Depth

Deeper Depth

Shallower Depth

100-Year Floodplain - Templeton Gap Floodway

References:
Flood depths created by AECOM using Hazus 2.2 software.
Roads and airports from Esri.
Streams from USGS and Colorado Springs.
All remaining data from Colorado Springs.

0 1,000 2,000 Feet

Modeled 100-Year Flood Depth

Map 14 of 47

1/11/2016

Y:\GIS\Projects\Colorado_Springs_PDMP_2015_Revision\Maps\2015_Plan_Figures\100yr_Flood_Tile_Set_11x17.mxd

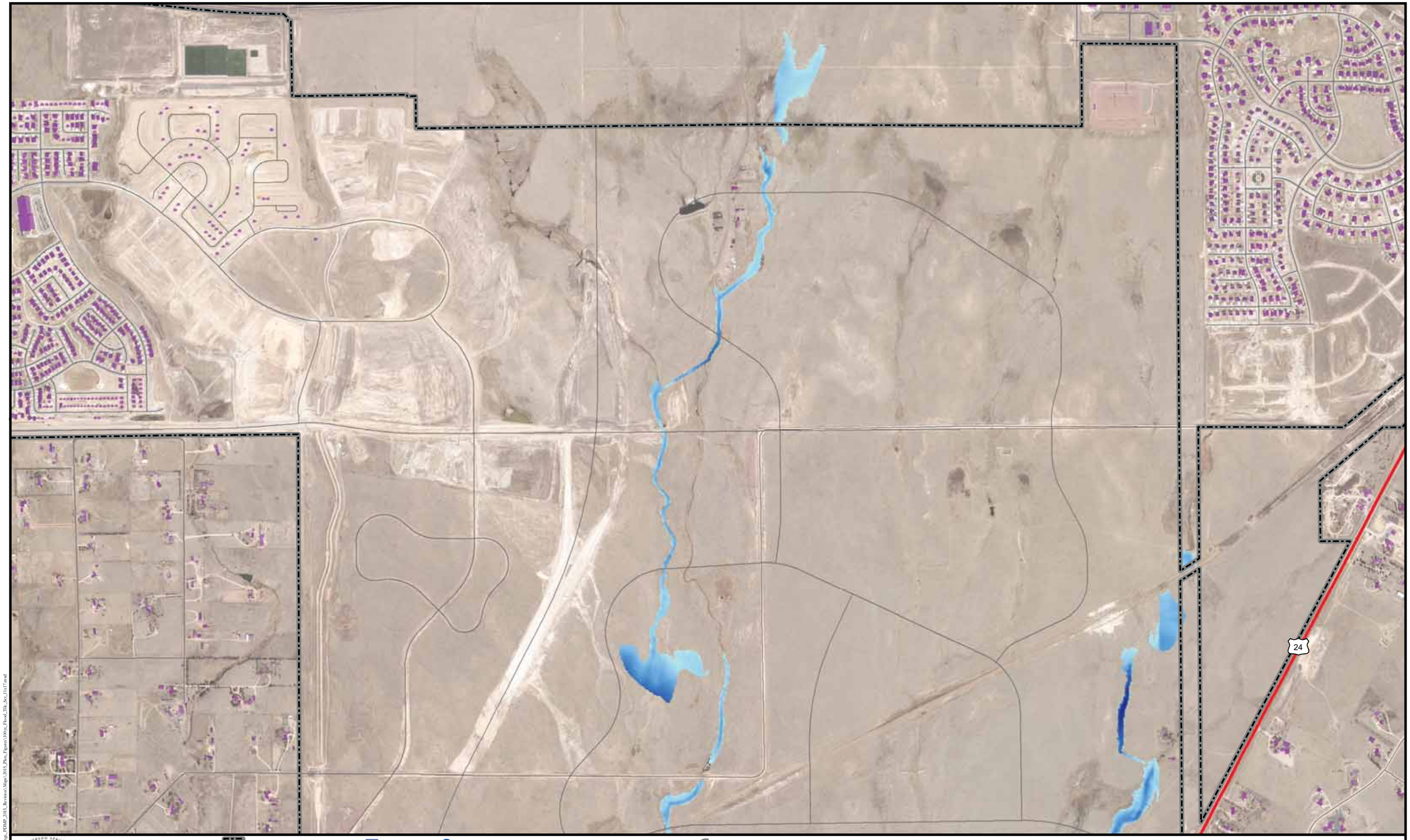

City of Colorado Springs
Structures
Emergency Operation Centers
Hospitals
Schools
Fire Facilities
Police Stations
Waste Water Treatment Plants
Waste Water Storage Facilities
Modeled 100-Year Flood Depth
Deeper Depth
Shallower Depth
100-Year Floodplain - Templeton Gap Floodway

References:
Flood depths created by AECOM using Hazus 2.2 software.
Roads and airports from Esri.
Streams from USGS and Colorado Springs.
All remaining data from Colorado Springs.

0 1,000 2,000 Feet

Modeled 100-Year Flood Depth

Map 15 of 47

1/11/2016

V:\GIS\Projects\Colorado_Springs_PDMP_2015_Revision\Maps\2015_Plan_Figures\100-yr_Flood_Tile_Set_11x17.mxd

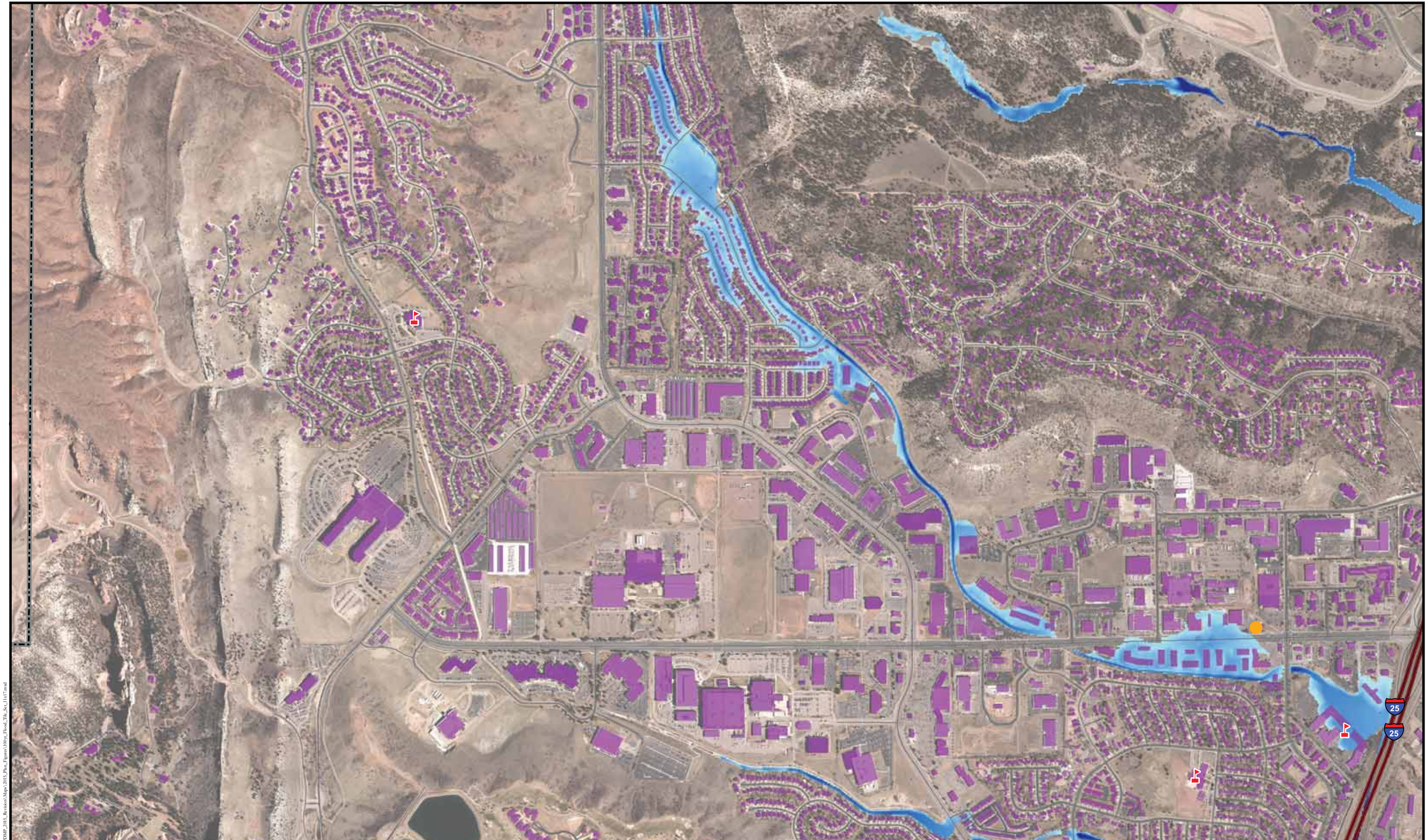

City of Colorado Springs
Structures
Emergency Operation Centers
Hospitals
Schools
Fire Facilities
Police Stations
WTP Waste Water Treatment Plants
Waste Water Storage Facilities
Modeled 100-Year Flood Depth
Deeper Depth
Shallower Depth
100-Year Floodplain - Templeton Gap Floodway

References:
Flood depths created by AECOM using Hazus 2.2 software.
Roads and airports from Esri.
Streams from USGS and Colorado Springs.
All remaining data from Colorado Springs.

0 1,000 2,000 Feet

Modeled 100-Year Flood Depth

Map 16 of 47

1/11/2016

Y:\GIS\Projects\Colorado_Springs_PDMP_2015_Revision\Maps\2015_Plan_Figures\100yr_Flood_Tile_Set_11x17.mxd

25
25
85 Bus
85 Bus
83
83
WTP
Union Blvd
Union Blvd
100-Year Floodplain Along Templeton Gap Floodway

City of Colorado Springs
Structures
Emergency Operation Centers
Hospitals
Schools
Fire Facilities
Police Stations
WTP Waste Water Treatment Plants
Waste Water Storage Facilities
Modeled 100-Year Flood Depth
Deeper Depth
Shallower Depth
100-Year Floodplain - Templeton Gap Floodway

References:
Flood depths created by AECOM using Hazus 2.2 software.
Roads and airports from Esri.
Streams from USGS and Colorado Springs.
All remaining data from Colorado Springs.

0 1,000 2,000 Feet

Modeled 100-Year Flood Depth

Map 17 of 47

1/11/2016

Y:\GIS\Projects\Colorado_Springs_PDMP_2015_Revision\Maps\2015_Plan_Figures\100yr_Flood_Tile_Set_11x17.mxd

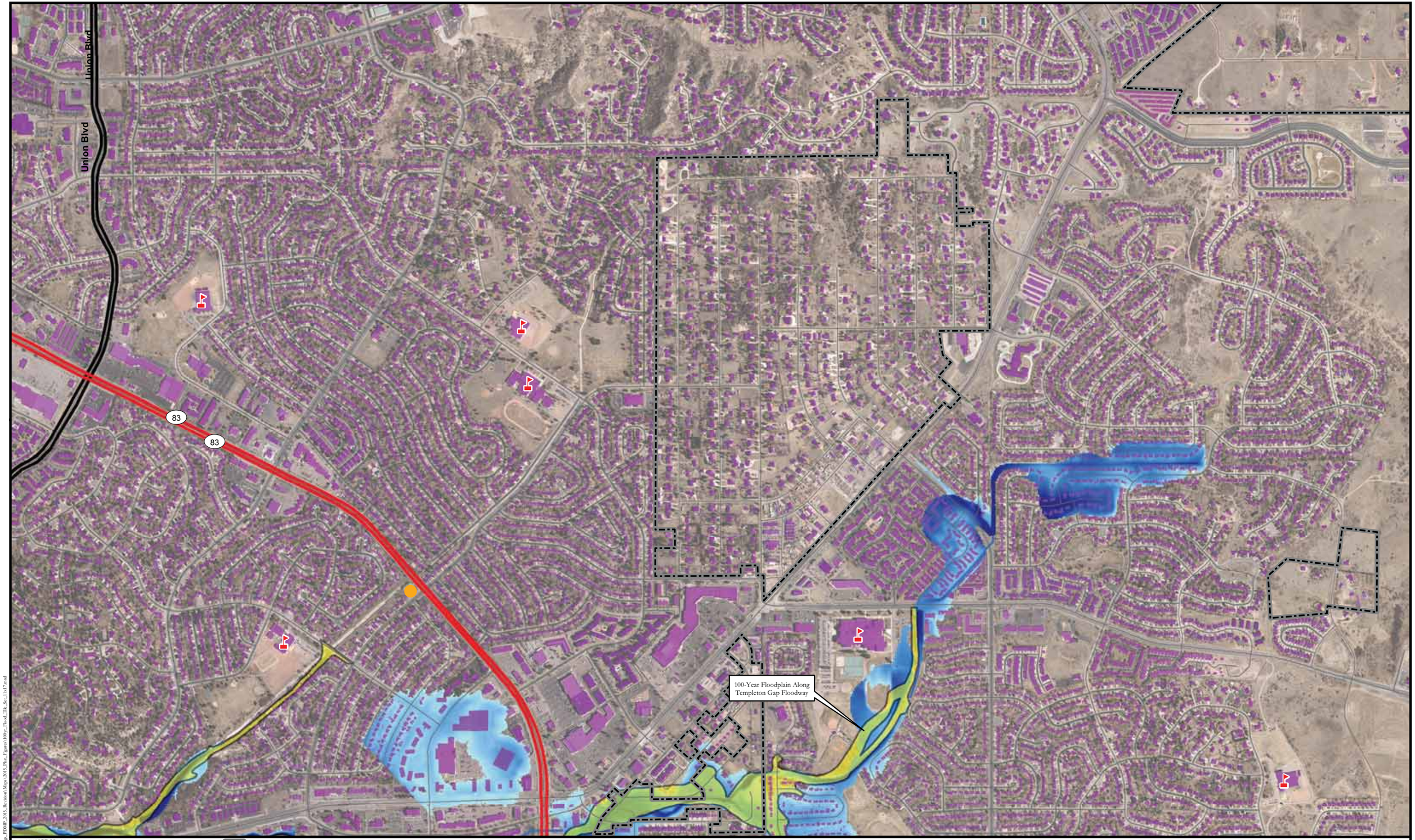

City of Colorado Springs
Structures
Emergency Operation Centers
Hospitals
Schools
Fire Facilities
Police Stations
WTP Waste Water Treatment Plants
Waste Water Storage Facilities

Modeled 100-Year Flood Depth
Deeper Depth
Shallower Depth

100-Year Floodplain - Templeton Gap Floodway

References:
Flood depths created by AECOM using Hazus 2.2 software.
Roads and airports from Esri.
Streams from USGS and Colorado Springs.
All remaining data from Colorado Springs.

0 1,000 2,000 Feet

Modeled 100-Year Flood Depth

Map 18 of 47

1/11/2016

Y:\GIS\Projects\Colorado_Springs_PDMP 2015_Revision\Maps\2015_Plots_Figures\100-yr_Flood_Tile_Set_11x17.mxd

N Powers Blvd

Marksheffel Rd

City of Colorado Springs
Structures
Emergency Operation Centers
Hospitals
Schools
Fire Facilities
Police Stations
WTP Waste Water Treatment Plants
Waste Water Storage Facilities

Modeled 100-Year Flood Depth
Deeper Depth
Shallower Depth

100-Year Floodplain - Templeton Gap Floodway

References:
Flood depths created by AECOM using Hazus 2.2 software.
Roads and airports from Esri.
Streams from USGS and Colorado Springs.
All remaining data from Colorado Springs.

0 1,000 2,000 Feet

Modeled 100-Year Flood Depth

Map 19 of 47

1/11/2016

Y:\GIS\Projects\Colorado_Springs_PDMP_2015_Revision\Maps\2015_Plots_Figures\100yr_Flood_Tile_Set_11x17.mxd

City of Colorado Springs
Structures
Emergency Operation Centers
Hospitals
Schools
Fire Facilities
Police Stations
WTP Waste Water Treatment Plants
Waste Water Storage Facilities
Modeled 100-Year Flood Depth
Deeper Depth
Shallower Depth
100-Year Floodplain - Templeton Gap Floodway

References:
Flood depths created by AECOM using Hazus 2.2 software.
Roads and airports from Esri.
Streams from USGS and Colorado Springs.
All remaining data from Colorado Springs.

0 1,000 2,000 Feet

Modeled 100-Year Flood Depth

Map 20 of 47

1/11/2016

Y:\GIS\Projects\Colorado_Springs_PDMP_2015_Revision\Maps\2015_Plan_Figures\100yr_Flood_Tile_Set_11x17.mxd

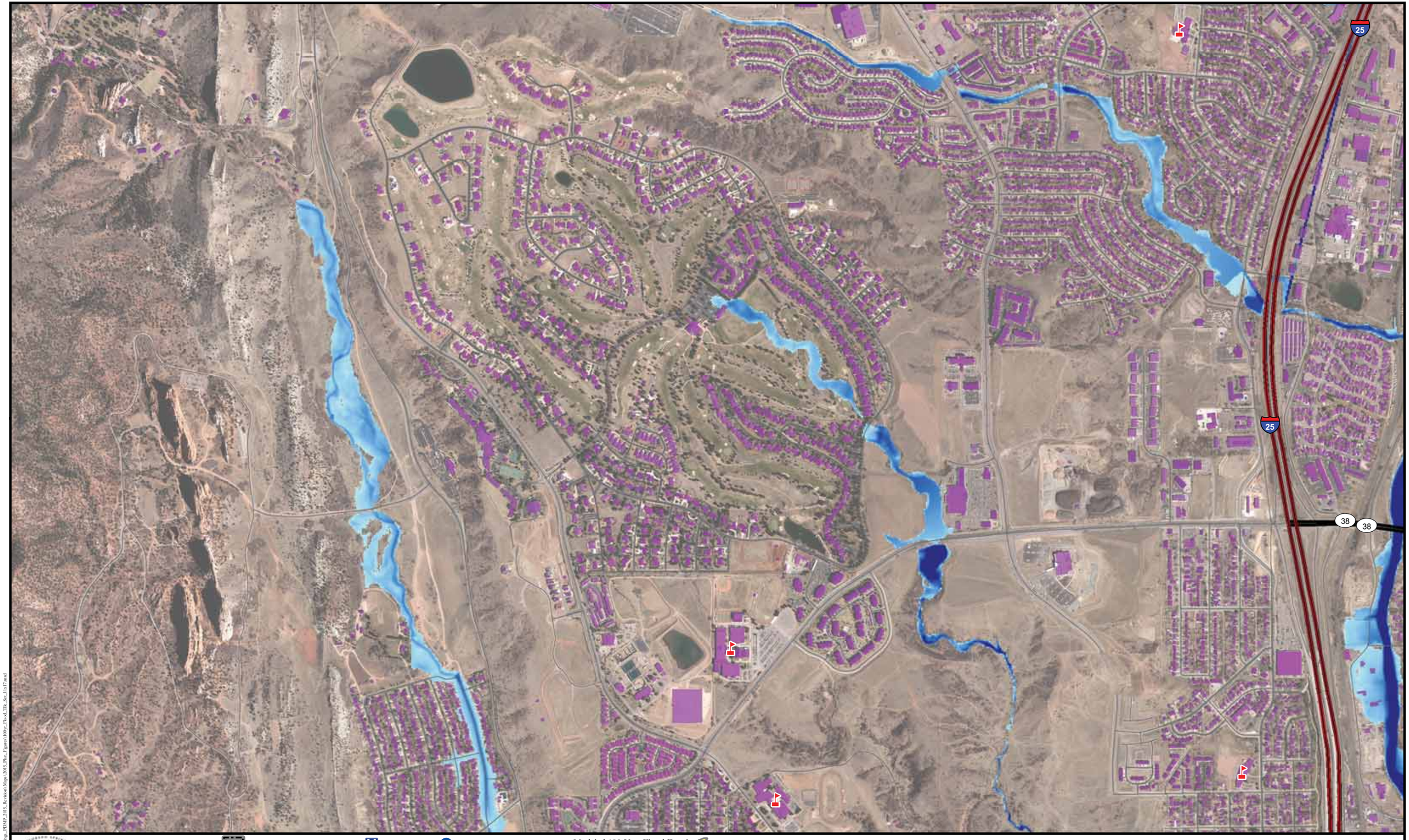

City of Colorado Springs
Structures
Emergency Operation Centers
Hospitals
Schools
Fire Facilities
Police Stations
Waste Water Treatment Plants
Waste Water Storage Facilities
Modeled 100-Year Flood Depth
Deeper Depth
Shallower Depth
100-Year Floodplain - Templeton Gap Floodway

References:
Flood depths created by AECOM using Hazus 2.2 software.
Roads and airports from Esri.
Streams from USGS and Colorado Springs.
All remaining data from Colorado Springs.

0 1,000 2,000 Feet

Modeled 100-Year Flood Depth

Map 21 of 47

1/11/2016

Y:\GIS\Projects\Colorado_Springs_PDMP_2015_Revision\Maps\2015_Plan_Figures\100yr_Flood_Tile_Set_11x17.mxd

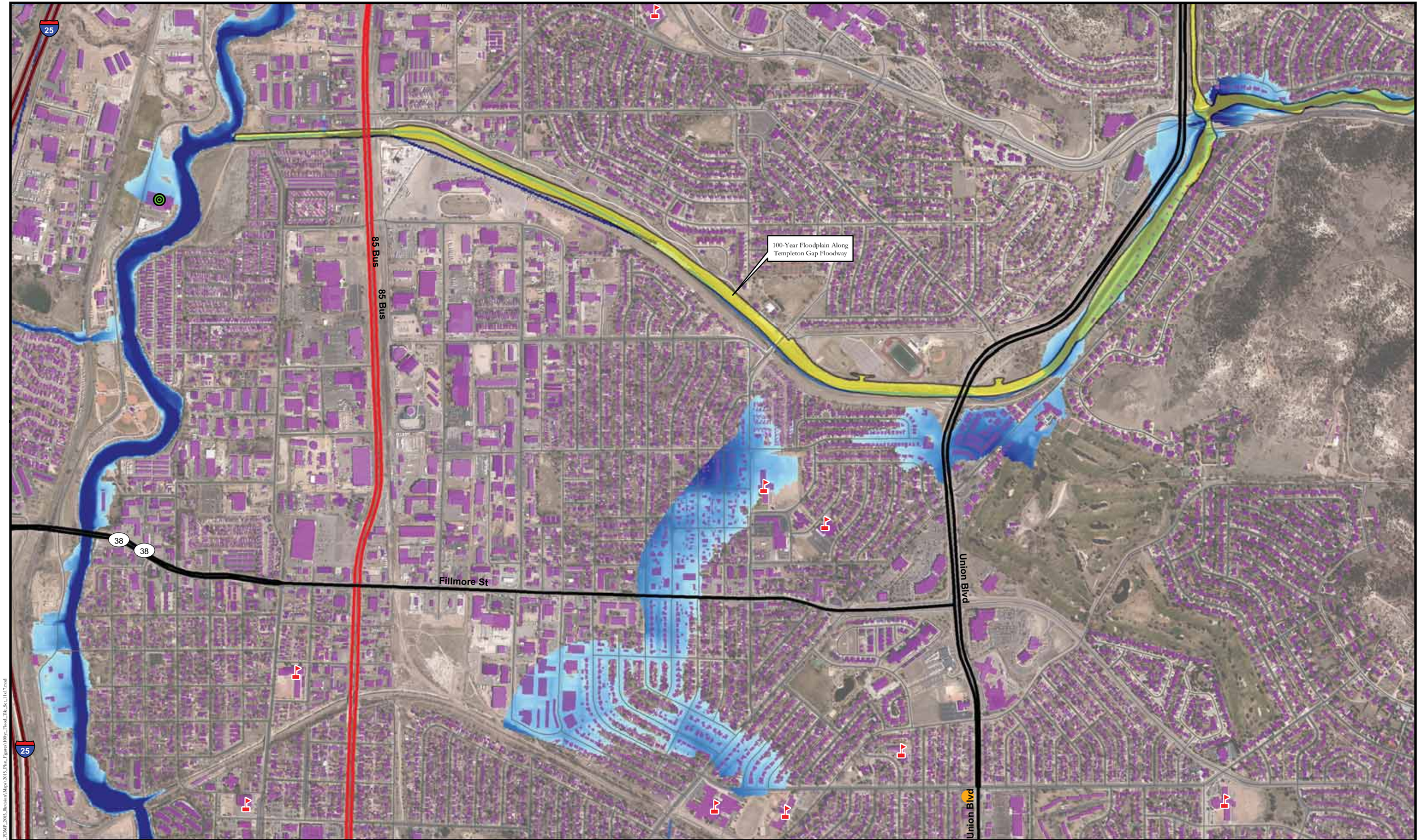

City of Colorado Springs
Structures
Emergency Operation Centers
Hospitals
Schools
Fire Facilities
Police Stations
WTP Waste Water Treatment Plants
Waste Water Storage Facilities

Modeled 100-Year Flood Depth
Deeper Depth
Shallower Depth

100-Year Floodplain - Templeton Gap Floodway

References:
Flood depths created by AECOM using Hazus 2.2 software.
Roads and airports from Esri.
Streams from USGS and Colorado Springs.
All remaining data from Colorado Springs.

0 1,000 2,000 Feet

Modeled 100-Year Flood Depth

Map 22 of 47

1/11/2016

V:\GIS\Projects\Colorado_Springs_PDMP_2015_Revision\Maps\2015_Plan_Figures\100-yr_Flood_Tile_Set_11x17.mxd

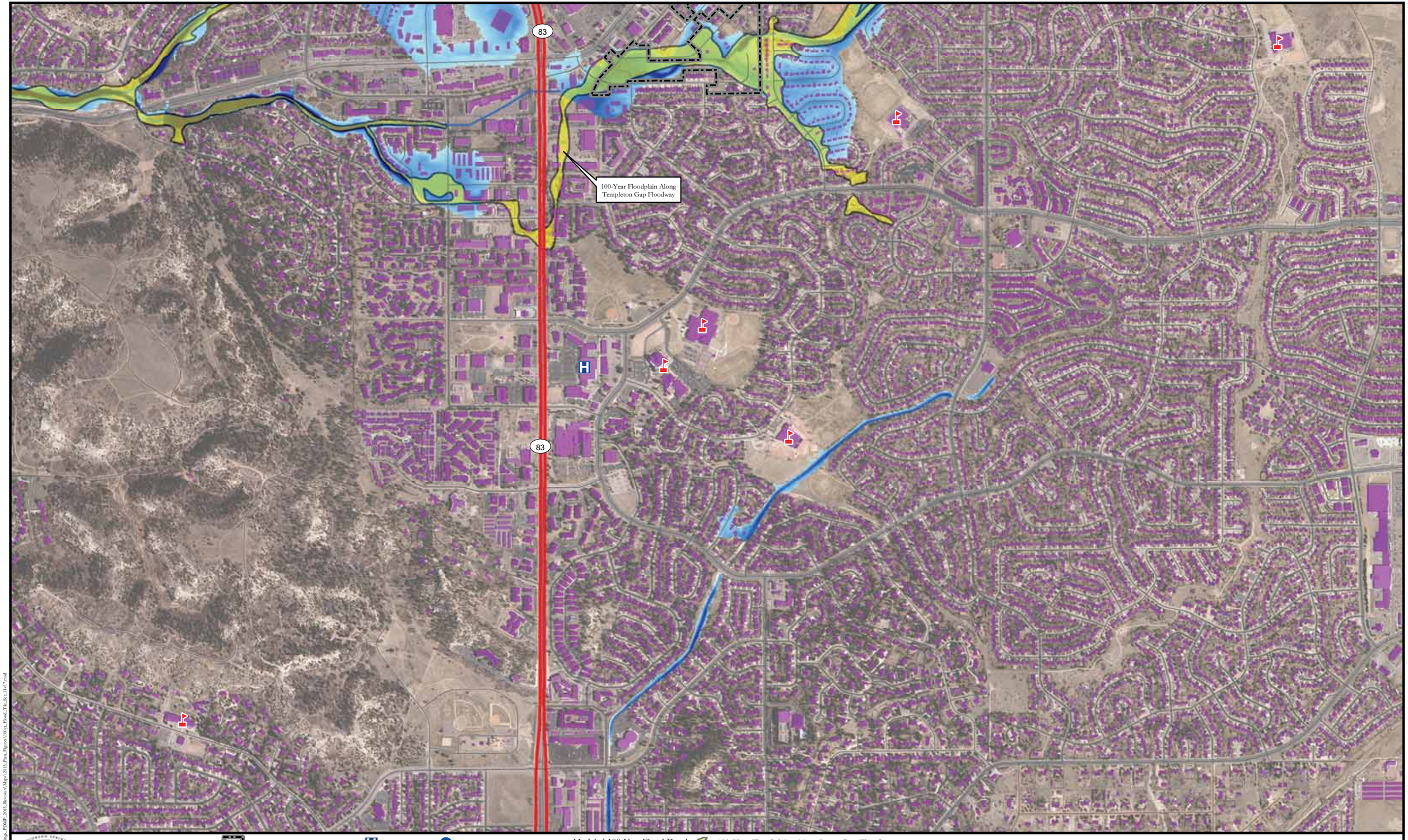

City of Colorado Springs
Structures
Emergency Operation Centers
Hospitals
Schools
Fire Facilities
Police Stations
WTP Waste Water Treatment Plants
Waste Water Storage Facilities
Modeled 100-Year Flood Depth
Deeper Depth
Shallower Depth
100-Year Floodplain - Templeton Gap Floodway

References:
Flood depths created by AECOM using Hazus 2.2 software.
Roads and airports from Esri.
Streams from USGS and Colorado Springs.
All remaining data from Colorado Springs.

0 1,000 2,000 Feet

Modeled 100-Year Flood Depth

Map 23 of 47

1/11/2016

Y:\GIS\Projects\Colorado_Springs_PDMP_2015_Revision\Maps\2015_Plots_Figures\100yr_Flood_Tile_Set_11x17.mxd

N Powers Blvd

Marksheffel Rd

AECOM

City of Colorado Springs
Structures
Emergency Operation Centers
Hospitals
Schools
Fire Facilities
Police Stations
Waste Water Treatment Plants
Waste Water Storage Facilities

Modeled 100-Year Flood Depth
Deeper Depth
Shallower Depth

100-Year Floodplain - Templeton Gap Floodway

References:
Flood depths created by AECOM using Hazus 2.2 software.
Roads and airports from Esri.
Streams from USGS and Colorado Springs.
All remaining data from Colorado Springs.

0 1,000 2,000 Feet

Modeled 100-Year Flood Depth

Map 24 of 47

1/11/2016

Y:\GIS\Projects\Colorado_Springs_PDMP_2015_Revision\Maps\2015_Plots_Figures\100yr_Flood_Tile_Set_11x17.mxd

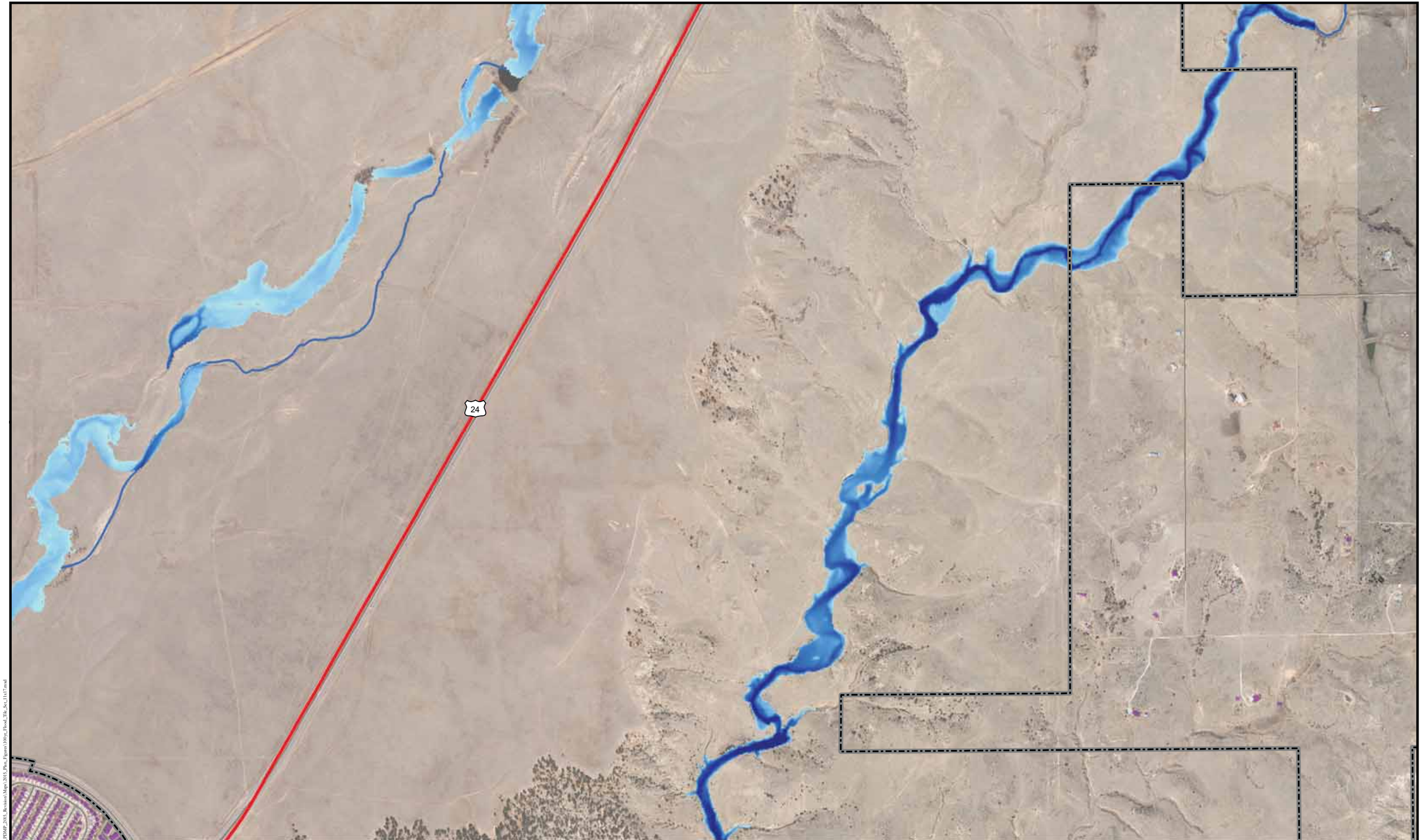

City of Colorado Springs
Structures
Emergency Operation Centers
Hospitals
Schools
Fire Facilities
Police Stations
WTP Waste Water Treatment Plants
Waste Water Storage Facilities
Modeled 100-Year Flood Depth
Deeper Depth
Shallower Depth
100-Year Floodplain - Templeton Gap Floodway

References:
Flood depths created by AECOM using Hazus 2.2 software.
Roads and airports from Esri.
Streams from USGS and Colorado Springs.
All remaining data from Colorado Springs.

0 1,000 2,000 Feet

Modeled 100-Year Flood Depth

Map 25 of 47

1/11/2016

Y:\GIS\Projects\Colorado_Springs_PDMP_2015_Revision\Maps\2015_Plan_Figures\100yr_Flood_Tile_Set_11x17.mxd

City of Colorado Springs
Structures
Emergency Operation Centers
Hospitals
Schools
Fire Facilities
Police Stations
WTP Waste Water Treatment Plants
Waste Water Storage Facilities
Modeled 100-Year Flood Depth
Deeper Depth
Shallower Depth
100-Year Floodplain - Templeton Gap Floodway

References:
Flood depths created by AECOM using Hazus 2.2 software.
Roads and airports from Esri.
Streams from USGS and Colorado Springs.
All remaining data from Colorado Springs.

0 1,000 2,000 Feet

Modeled 100-Year Flood Depth

Map 26 of 47

1/11/2016

Y:\GIS\Projects\Colorado_Springs_PDMP_2015_Revision\Maps\2015_Plan_Figures\100yr_Flood_Tile_Set_11x17.mxd

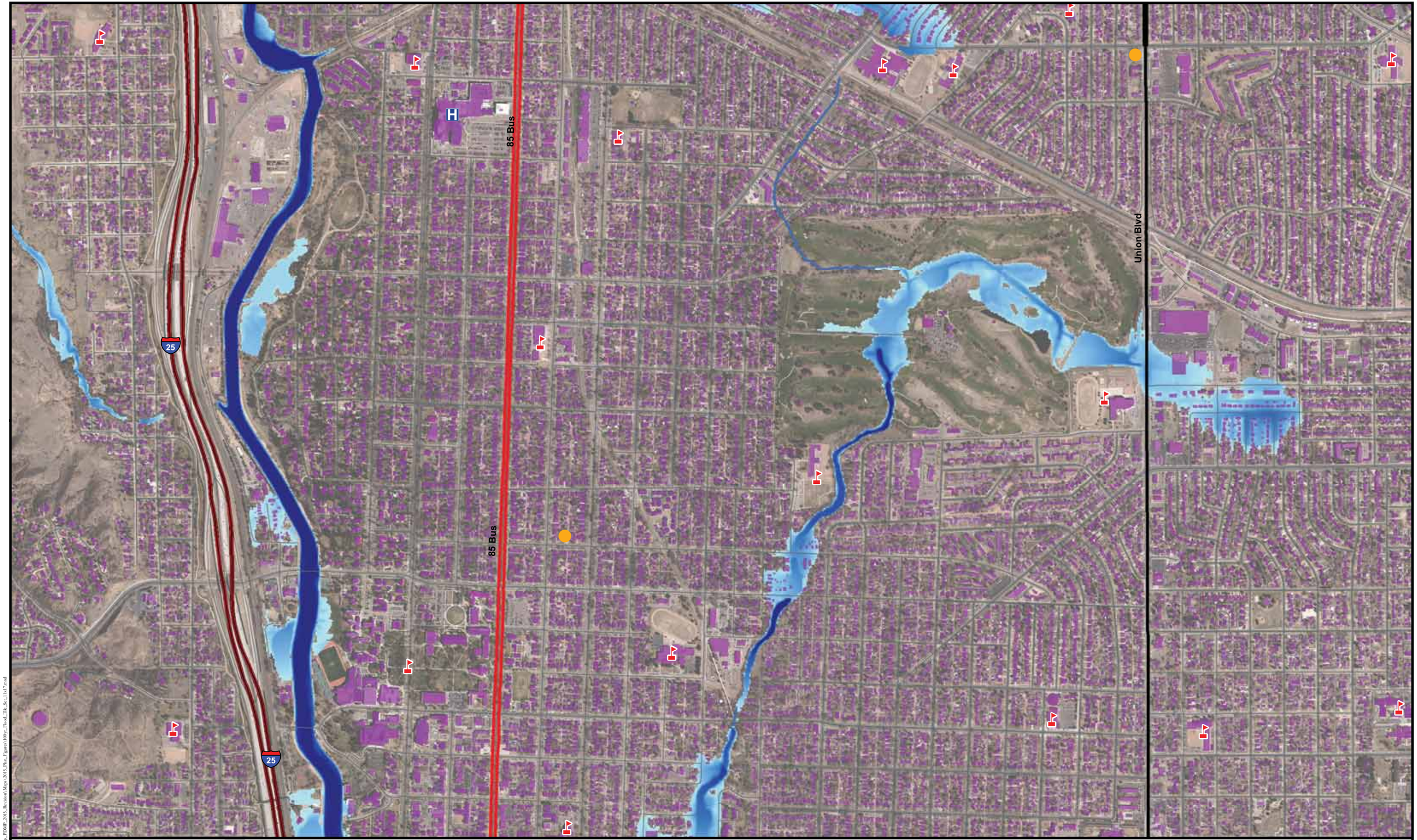

City of Colorado Springs
Structures
Emergency Operation Centers
Hospitals
Schools
Fire Facilities
Police Stations
WTP Waste Water Treatment Plants
Waste Water Storage Facilities
Modeled 100-Year Flood Depth
Deeper Depth
Shallower Depth
100-Year Floodplain - Templeton Gap Floodway

References:
Flood depths created by AECOM using Hazus 2.2 software.
Roads and airports from Esri.
Streams from USGS and Colorado Springs.
All remaining data from Colorado Springs.

0 1,000 2,000 Feet

Modeled 100-Year Flood Depth

Map 27 of 47

1/11/2016

Y:\GIS\Projects\Colorado_Springs_PDMP_2015_Revision\Maps\2015_Plan_Figures\100yr_Flood_Tile_Set_11x17.mxd

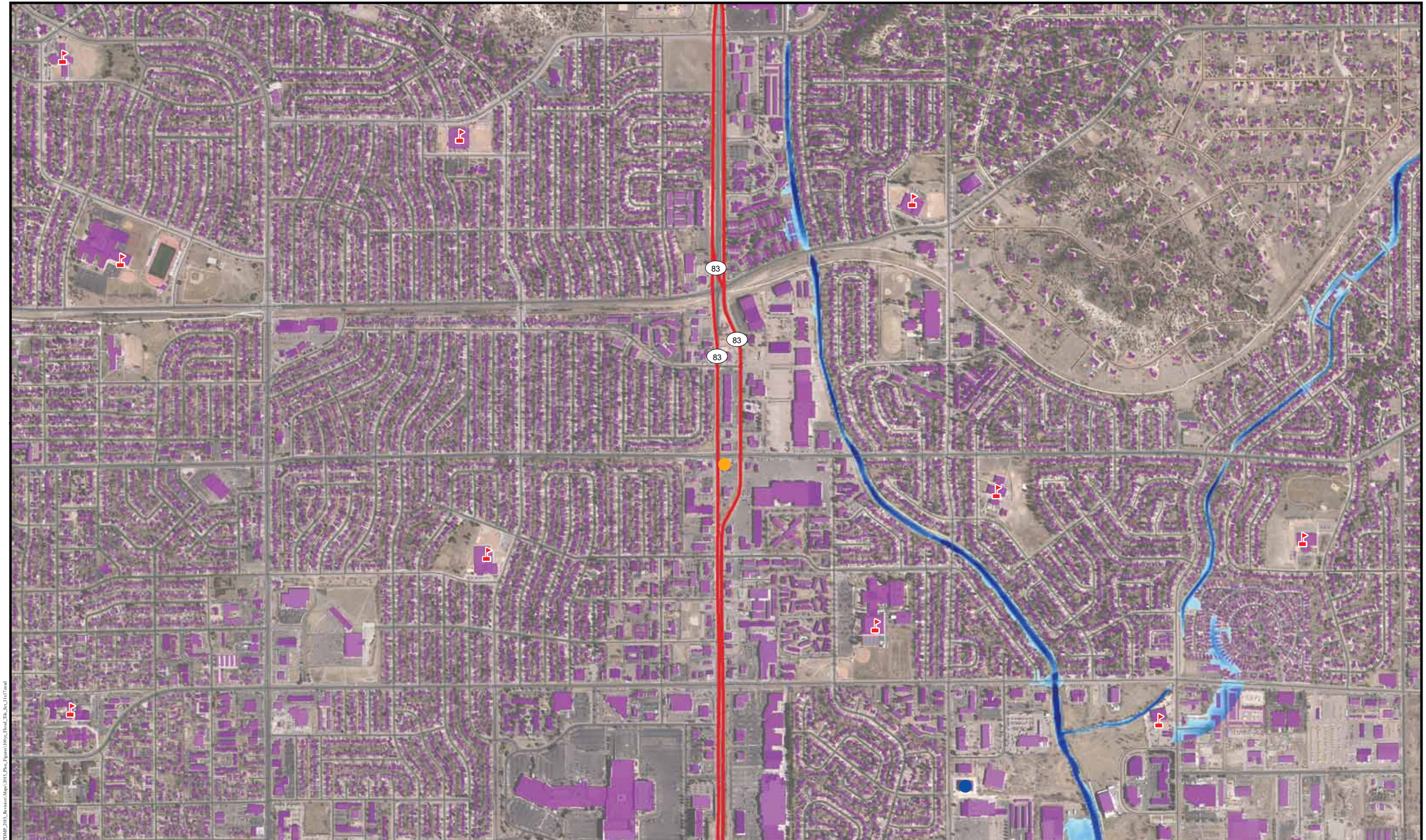

City of Colorado Springs
Structures
Emergency Operation Centers
Hospitals
Schools
Fire Facilities
Police Stations
WTP Waste Water Treatment Plants
Waste Water Storage Facilities

Modeled 100-Year Flood Depth
Deeper Depth
Shallower Depth

100-Year Floodplain - Templeton Gap Floodway

References:
Flood depths created by AECOM using Hazus 2.2 software.
Roads and airports from Esri.
Streams from USGS and Colorado Springs.
All remaining data from Colorado Springs.

0 1,000 2,000 Feet

Modeled 100-Year Flood Depth

Map 28 of 47

1/11/2016

Y:\GIS\Projects\Colorado_Springs_PDMP_2015_Revision\Maps\2015_Plots_Figures\100yr_Flood_Tile_Set_11x17.mxd

N Powers Blvd

Marksheffel Rd

Marksheffel Rd

24

24

94

City of Colorado Springs

Structures

Emergency Operation Centers

Hospitals

Schools

Fire Facilities

Police Stations

WTP Waste Water Treatment Plants

Waste Water Storage Facilities

Modeled 100-Year Flood Depth

Deeper Depth

Shallower Depth

100-Year Floodplain - Templeton Gap Floodway

References:
Flood depths created by AECOM using Hazus 2.2 software.
Roads and airports from Esri.
Streams from USGS and Colorado Springs.
All remaining data from Colorado Springs.

0 1,000 2,000 Feet

Modeled 100-Year Flood Depth

Map 29 of 47

1/11/2016

Y:\GIS\Projects\Colorado_Springs_PDMP_2015_Revision\Maps\2015_Plots_Figures\100yr_Flood_Tile_Set_11x17.mxd

City of Colorado Springs
Structures
Emergency Operation Centers
Hospitals
Schools
Fire Facilities
Police Stations
Waste Water Treatment Plants
Waste Water Storage Facilities
Modeled 100-Year Flood Depth
Deeper Depth
Shallower Depth
100-Year Floodplain - Templeton Gap Floodway

References:
Flood depths created by AECOM using Hazus 2.2 software.
Roads and airports from Esri.
Streams from USGS and Colorado Springs.
All remaining data from Colorado Springs.

0 1,000 2,000 Feet

Modeled 100-Year Flood Depth

Map 30 of 47

1/11/2016

Y:\GIS\Projects\Colorado_Springs_PDMP_2015_Revision\Maps\2015_Plan_Figures\100yr_Flood_Tile_Set_11x17.mxd

City of Colorado Springs

Structures

Emergency Operation Centers

Hospitals

Schools

Fire Facilities

Police Stations

WTP Waste Water Treatment Plants

Waste Water Storage Facilities

Modeled 100-Year Flood Depth
Deeper Depth
Shallower Depth

100-Year Floodplain - Templeton Gap Floodway

References:
Flood depths created by AECOM using Hazus 2.2 software.
Roads and airports from Esri.
Streams from USGS and Colorado Springs.
All remaining data from Colorado Springs.

0 1,000 2,000 Feet

Modeled 100-Year Flood Depth

Map 31 of 47

1/11/2016

Y:\GIS\Projects\Colorado_Springs_PDMP_2015_Revision\Maps\2015_Plan_Figures\100yr_Flood_Tile_Set_11x17.mxd

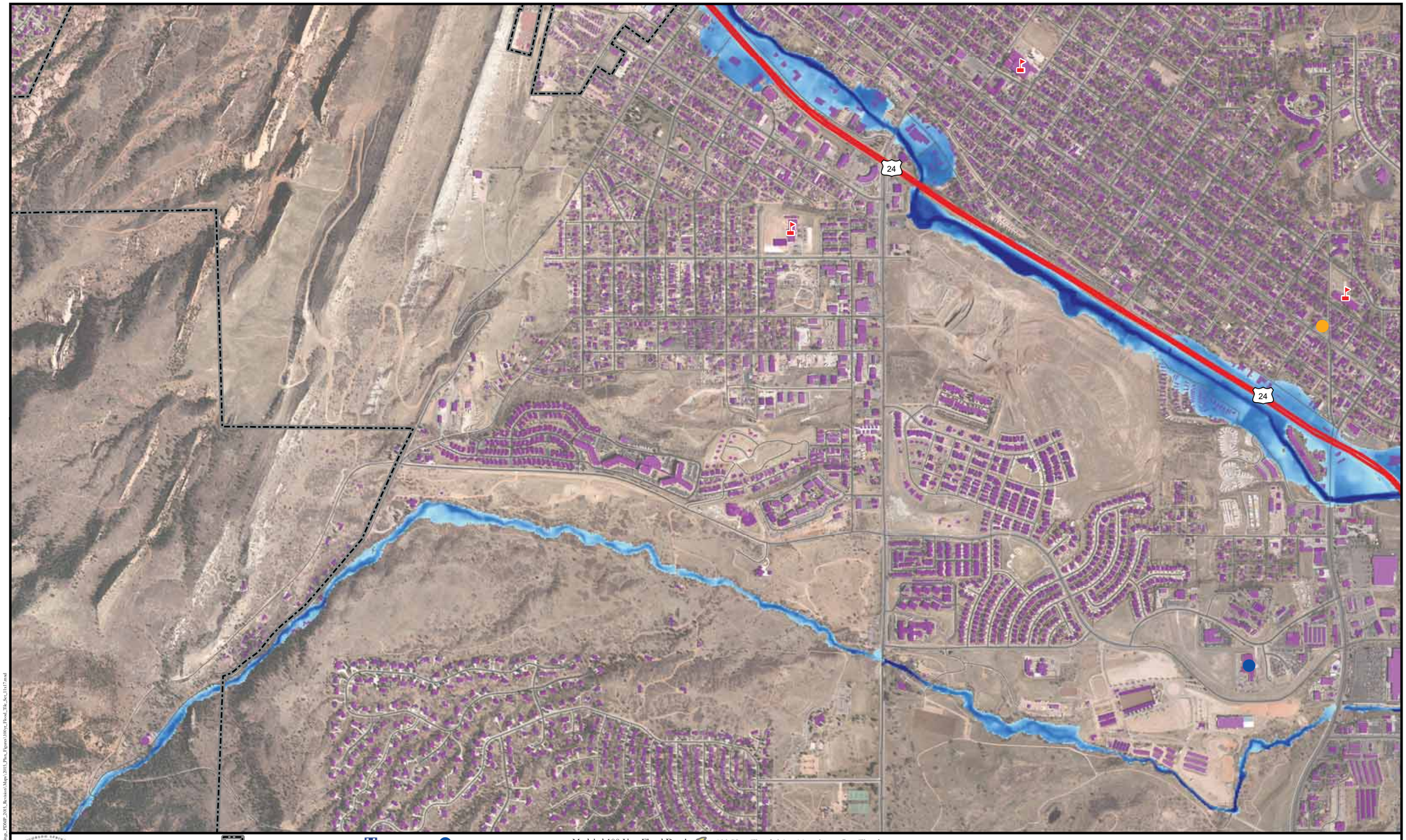

City of Colorado Springs
Structures
Emergency Operation Centers
Hospitals
Schools
Fire Facilities
Police Stations
WTP Waste Water Treatment Plants
Waste Water Storage Facilities
Modeled 100-Year Flood Depth
Deeper Depth
Shallower Depth
100-Year Floodplain - Templeton Gap Floodway

References:
Flood depths created by AECOM using Hazus 2.2 software.
Roads and airports from Esri.
Streams from USGS and Colorado Springs.
All remaining data from Colorado Springs.

0 1,000 2,000 Feet

Modeled 100-Year Flood Depth

Map 32 of 47

1/11/2016

Y:\GIS\Projects\Colorado_Springs_PDMP_2015_Revision\Maps\2015_Plan_Figures\100yr_Flood_Tile_Set_11x17.mxd

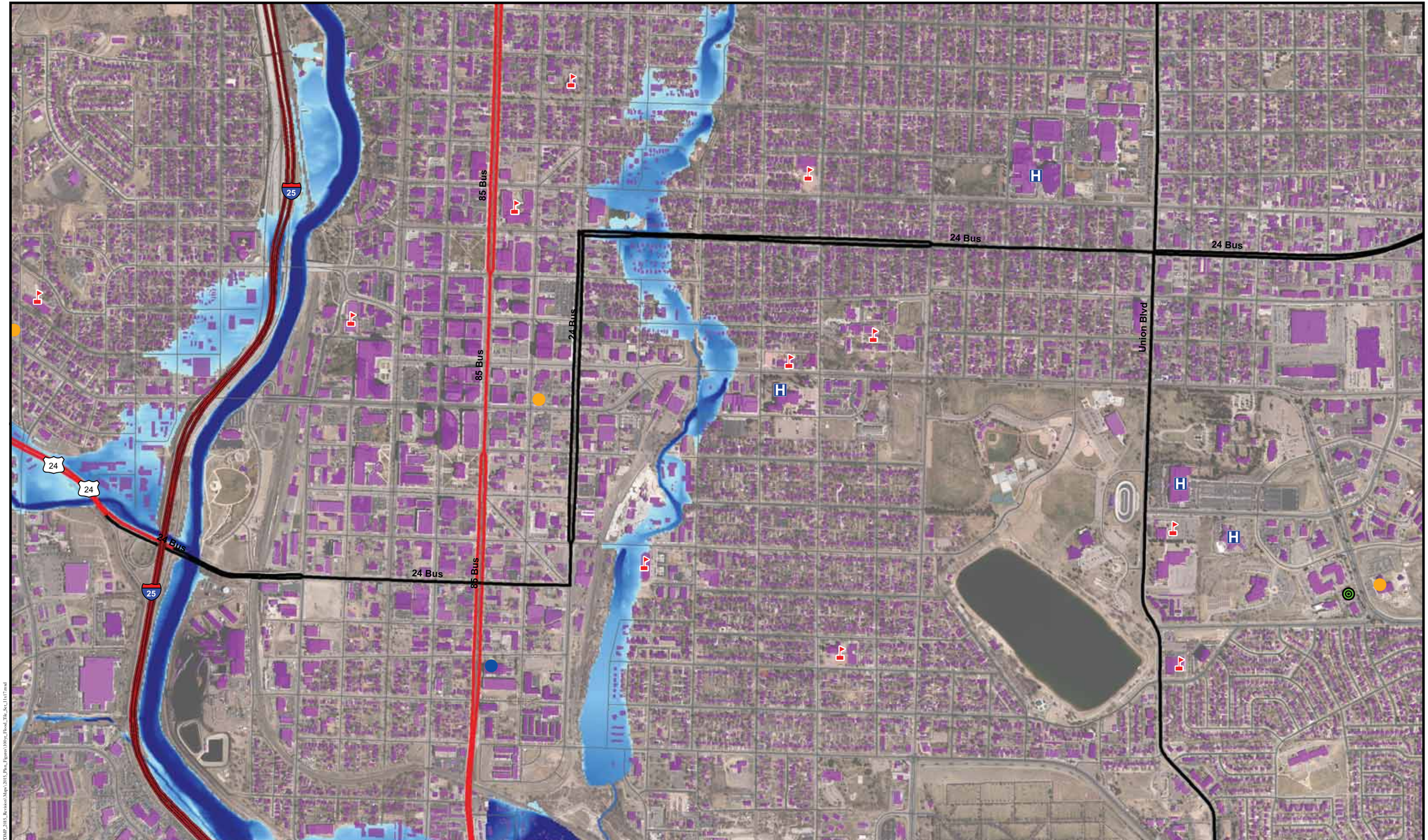

City of Colorado Springs
Structures
Emergency Operation Centers
Hospitals
Schools
Fire Facilities
Police Stations
WTP Waste Water Treatment Plants
Waste Water Storage Facilities

Modeled 100-Year Flood Depth
Deeper Depth
Shallower Depth

100-Year Floodplain - Templeton Gap Floodway

References:
Flood depths created by AECOM using Hazus 2.2 software.
Roads and airports from Esri.
Streams from USGS and Colorado Springs.
All remaining data from Colorado Springs.

0 1,000 2,000 Feet

Modeled 100-Year Flood Depth

Map 33 of 47

1/11/2016

Y:\GIS\Projects\Colorado_Springs_PDMP_2015_Revision\Maps\2015_Plan_Figures\100yr_Flood_Tile_Set_11x17.mxd

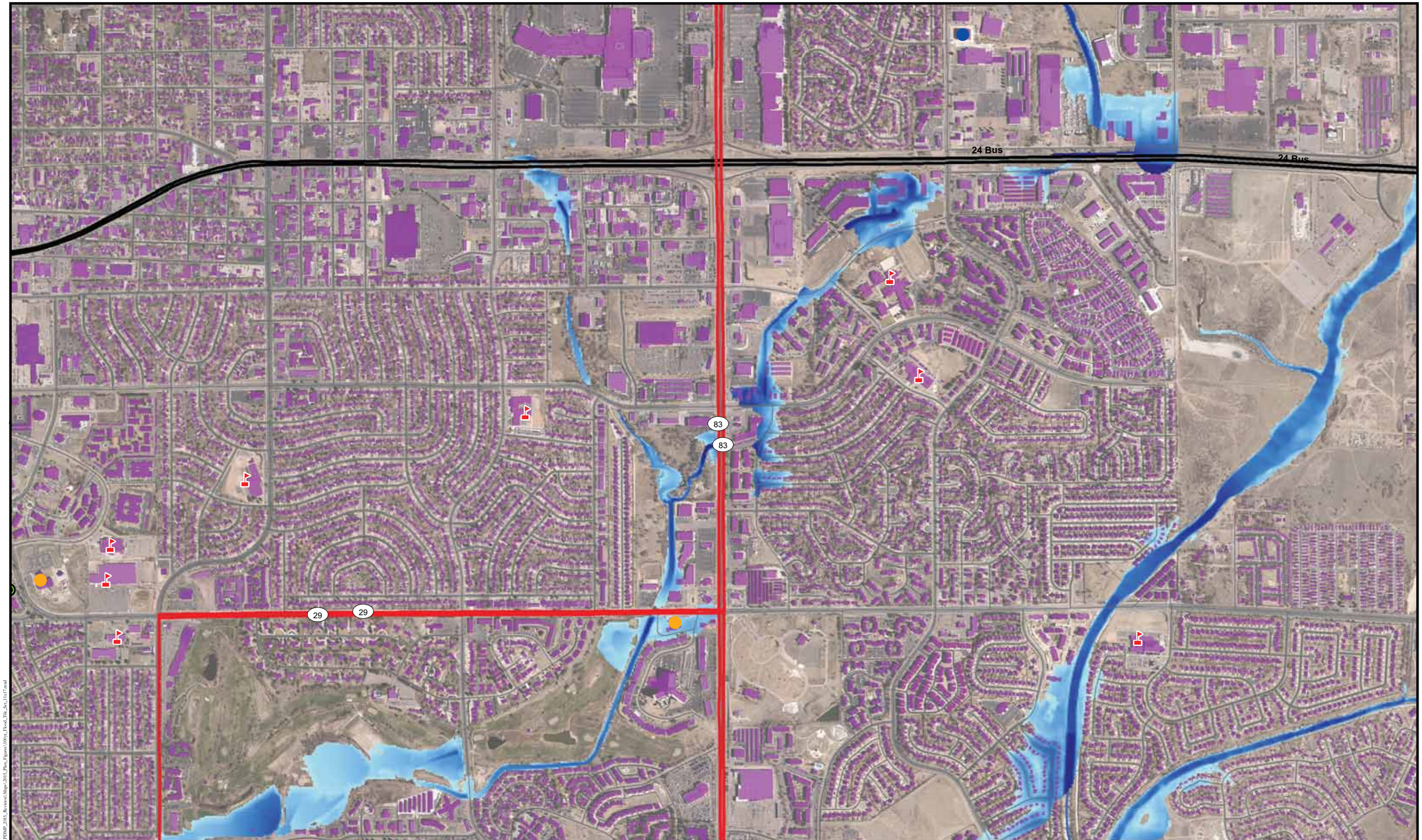

City of Colorado Springs
Structures
Emergency Operation Centers
Hospitals
Schools
Fire Facilities
Police Stations
WTP Waste Water Treatment Plants
Waste Water Storage Facilities

Modeled 100-Year Flood Depth
Deeper Depth
Shallower Depth

100-Year Floodplain - Templeton Gap Floodway

References:
Flood depths created by AECOM using Hazus 2.2 software.
Roads and airports from Esri.
Streams from USGS and Colorado Springs.
All remaining data from Colorado Springs.

0 1,000 2,000 Feet

Modeled 100-Year Flood Depth

Map 34 of 47

1/11/2016

Y:\GIS\Projects\Colorado_Springs_PDMP_2015_Revision\Maps\2015_Plan_Figures\100yr_Flood_Tile_Set_11x17.mxd

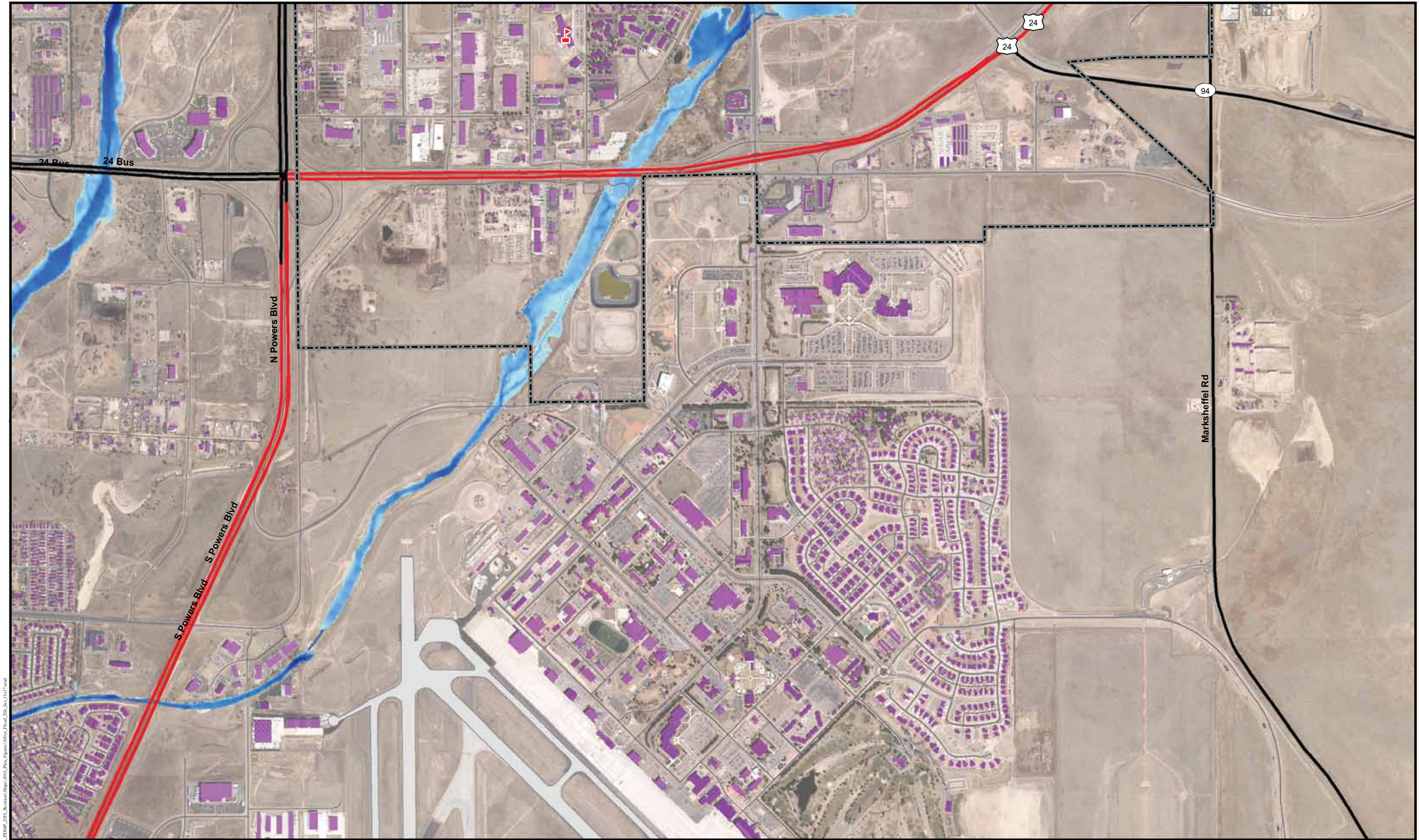

City of Colorado Springs
Structures
Emergency Operation Centers
Hospitals
Schools
Fire Facilities
Police Stations
WTP Waste Water Treatment Plants
Waste Water Storage Facilities

Modeled 100-Year Flood Depth
Deeper Depth
Shallower Depth

100-Year Floodplain - Templeton Gap Floodway

References:
Flood depths created by AECOM using Hazus 2.2 software.
Roads and airports from Esri.
Streams from USGS and Colorado Springs.
All remaining data from Colorado Springs.

0 1,000 2,000 Feet

Modeled 100-Year Flood Depth

Map 35 of 47

1/11/2016

Y:\GIS\Projects\Colorado_Springs_PDMP_2015_Revision\Maps\2015_Plan_Figures\100yr_Flood_Tile_Set_11x17.mxd

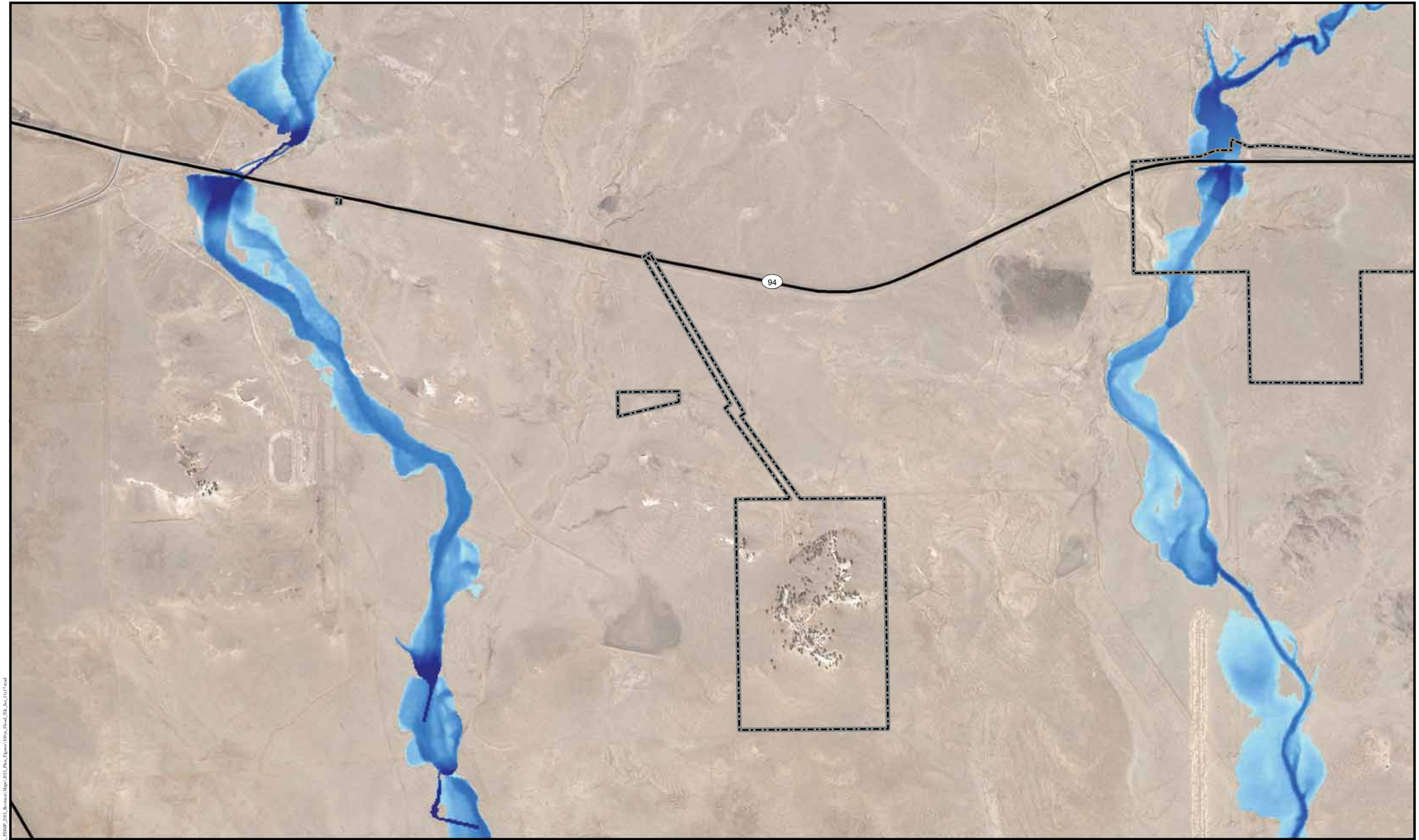

City of Colorado Springs
Structures
Emergency Operation Centers
Hospitals
Schools
Fire Facilities
Police Stations
WTP Waste Water Treatment Plants
Waste Water Storage Facilities
Modeled 100-Year Flood Depth
Deeper Depth
Shallower Depth
100-Year Floodplain - Templeton Gap Floodway

References:
Flood depths created by AECOM using Hazus 2.2 software.
Roads and airports from Esri.
Streams from USGS and Colorado Springs.
All remaining data from Colorado Springs.

0 1,000 2,000 Feet

Modeled 100-Year Flood Depth

Map 36 of 47

1/11/2016

Y:\GIS\Projects\Colorado_Springs_PDMP_2015_Revision\Maps\2015_Plan_Figures\100yr_Flood_Tile_Set_11x17.mxd

City of Colorado Springs
Structures
Emergency Operation Centers
Hospitals
Schools
Fire Facilities
Police Stations
WTP Waste Water Treatment Plants
Waste Water Storage Facilities

Modeled 100-Year Flood Depth
Deeper Depth
Shallower Depth

100-Year Floodplain - Templeton Gap Floodway

References:
Flood depths created by AECOM using Hazus 2.2 software.
Roads and airports from Esri.
Streams from USGS and Colorado Springs.
All remaining data from Colorado Springs.

0 1,000 2,000 Feet

Modeled 100-Year Flood Depth

Map 37 of 47

1/11/2016

Y:\GIS\Projects\Colorado_Springs_PDMP_2015_Revision\Maps\2015_Plan_Figures\100yr_Flood_Tile_Set_11x17.mxd

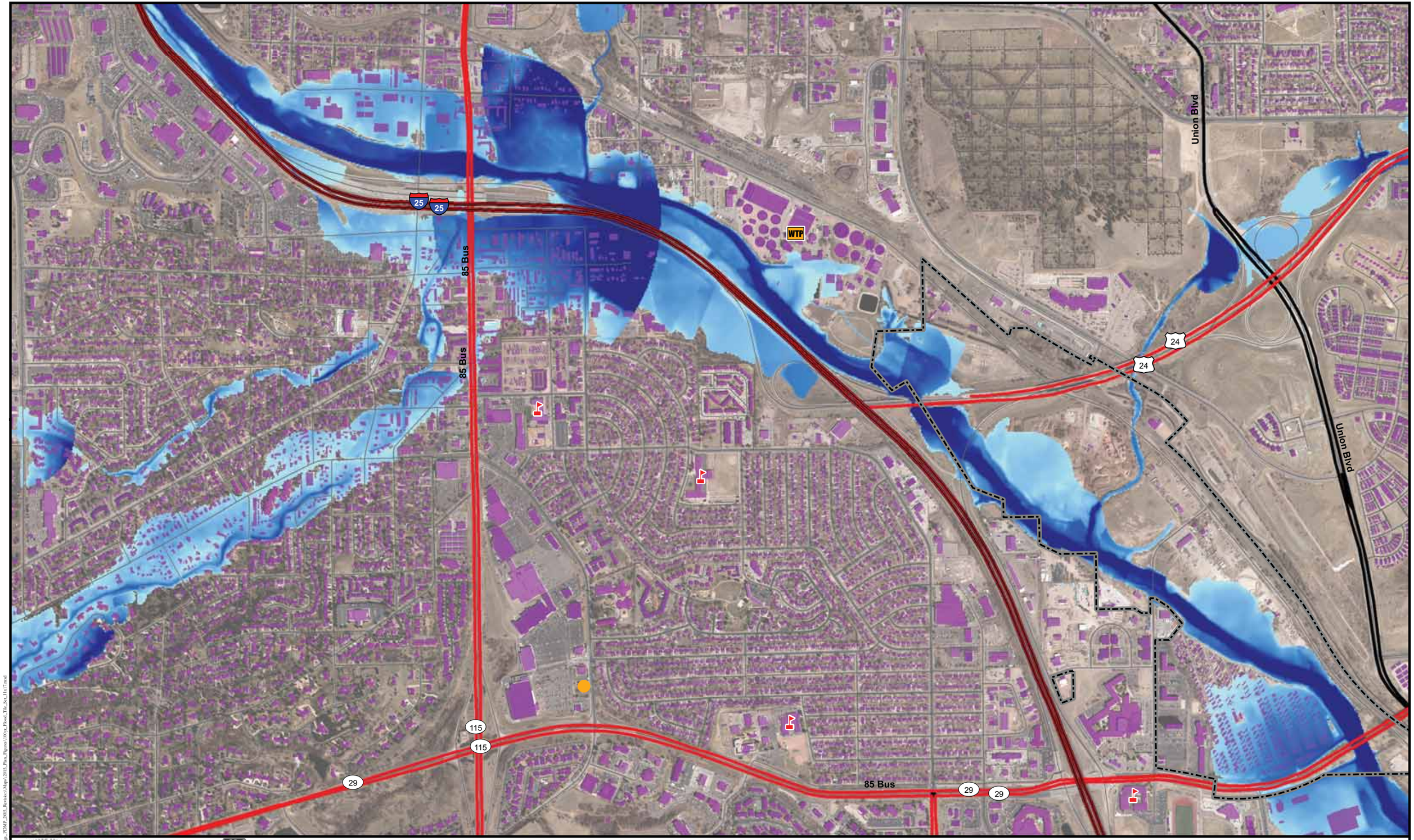

City of Colorado Springs
Structures
Emergency Operation Centers
Hospitals
Schools
Fire Facilities
Police Stations
WTP Waste Water Treatment Plants
Waste Water Storage Facilities

Modeled 100-Year Flood Depth
Deeper Depth
Shallower Depth

100-Year Floodplain - Templeton Gap Floodway

References:
Flood depths created by AECOM using Hazus 2.2 software.
Roads and airports from Esri.
Streams from USGS and Colorado Springs.
All remaining data from Colorado Springs.

0 1,000 2,000 Feet

Modeled 100-Year Flood Depth

Map 38 of 47

1/11/2016

Y:\GIS\Projects\Colorado_Springs_PDMP_2015_Revision\Maps\2015_Plan_Figures\100yr_Flood_Tile_Set_11x17.mxd

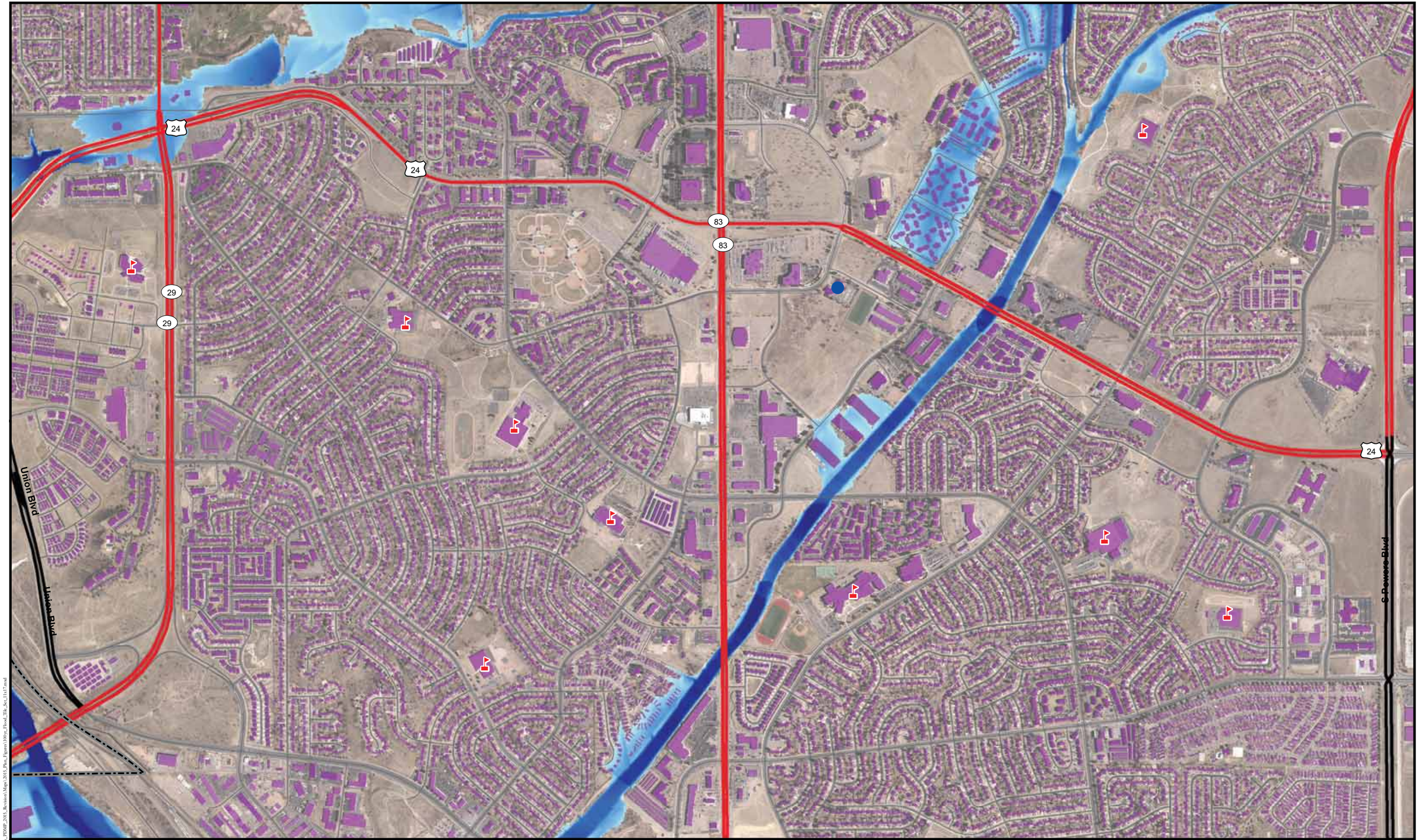

City of Colorado Springs
Structures
Emergency Operation Centers
Hospitals
Schools
Fire Facilities
Police Stations
Waste Water Treatment Plants
Waste Water Storage Facilities
Modeled 100-Year Flood Depth
Deeper Depth
Shallower Depth
100-Year Floodplain - Templeton Gap Floodway

References:
Flood depths created by AECOM using Hazus 2.2 software.
Roads and airports from Esri.
Streams from USGS and Colorado Springs.
All remaining data from Colorado Springs.

0 1,000 2,000 Feet

Modeled 100-Year Flood Depth

Map 39 of 47

1/11/2016

Y:\GIS\Projects\Colorado_Springs_PDMP_2015_Revision\Maps\2015_Plan_Figures\100yr_Flood_TB_Set_11x17.mxd

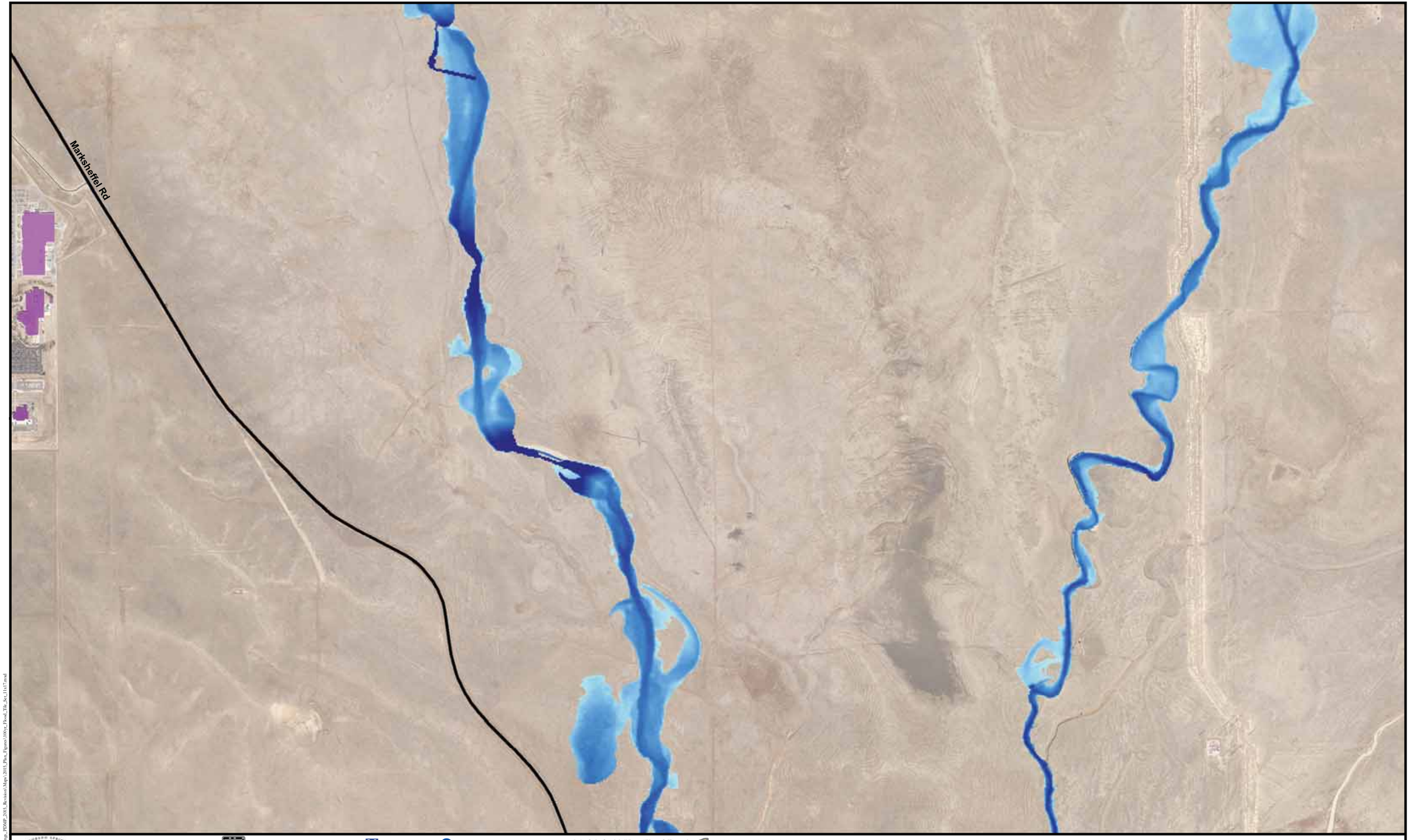

City of Colorado Springs
Structures
Emergency Operation Centers
Hospitals
Schools
Fire Facilities
Police Stations
WTP Waste Water Treatment Plants
Waste Water Storage Facilities
Modeled 100-Year Flood Depth
Deeper Depth
Shallower Depth
100-Year Floodplain - Templeton Gap Floodway

References:
Flood depths created by AECOM using Hazus 2.2 software.
Roads and airports from Esri.
Streams from USGS and Colorado Springs.
All remaining data from Colorado Springs.

0 1,000 2,000 Feet

Modeled 100-Year Flood Depth

Map 40 of 47

1/11/2016

Y:\GIS\Projects\Colorado_Springs_PDMP_2015_Revision\Maps\2015_Plots_Figures\100yr_Flood_Tile_Set_11x17.mxd

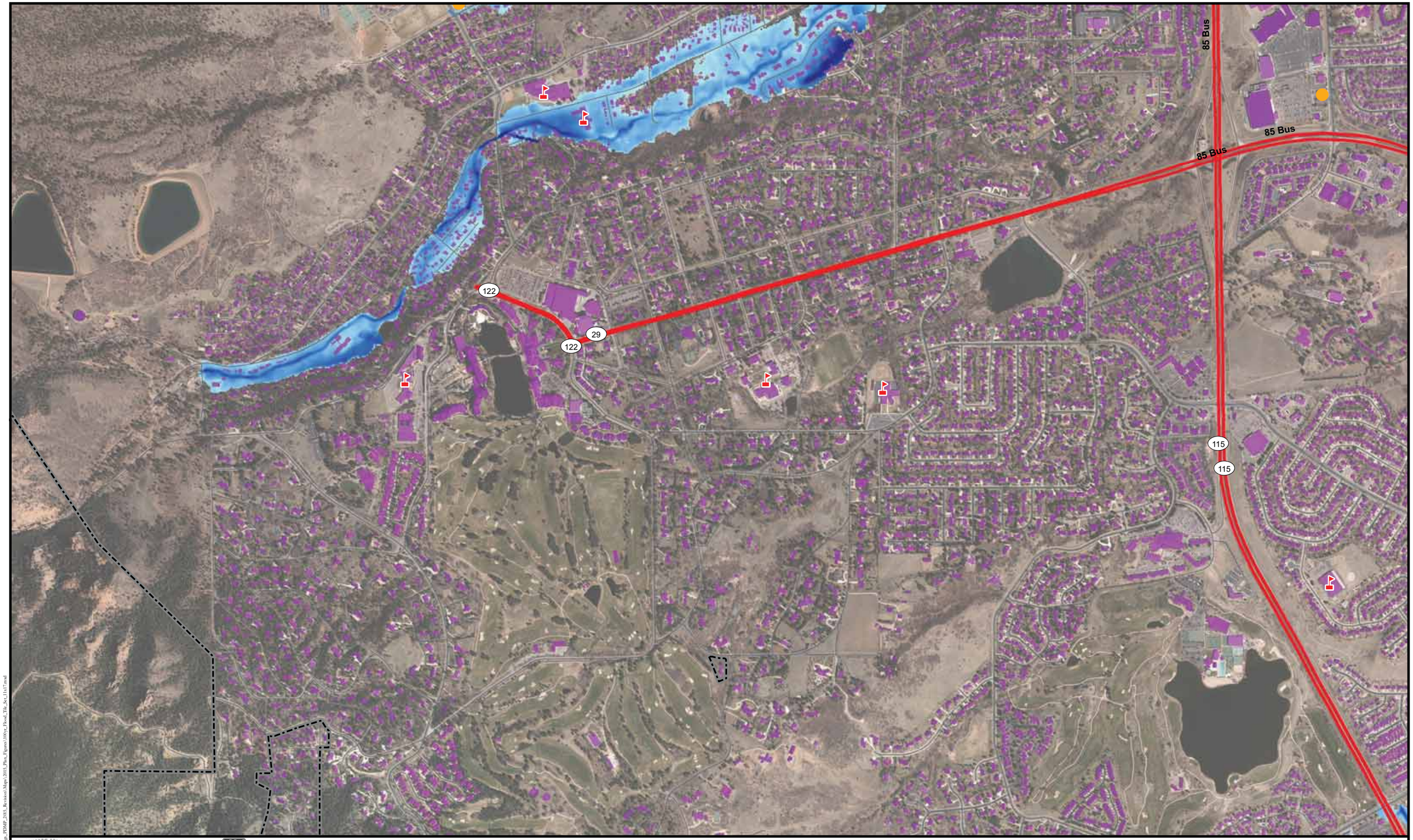

City of Colorado Springs
Structures
Emergency Operation Centers
Hospitals
Schools
Fire Facilities
Police Stations
WTP Waste Water Treatment Plants
Waste Water Storage Facilities

Modeled 100-Year Flood Depth
Deeper Depth
Shallower Depth

100-Year Floodplain - Templeton Gap Floodway

References:
Flood depths created by AECOM using Hazus 2.2 software.
Roads and airports from Esri.
Streams from USGS and Colorado Springs.
All remaining data from Colorado Springs.

0 1,000 2,000 Feet

Modeled 100-Year Flood Depth

Map 41 of 47

1/11/2016

Y:\GIS\Projects\Colorado_Springs_PDMP_2015_Revision\Maps\2015_Plan_Figures\100yr_Flood_Tile_Set_11x17.mxd

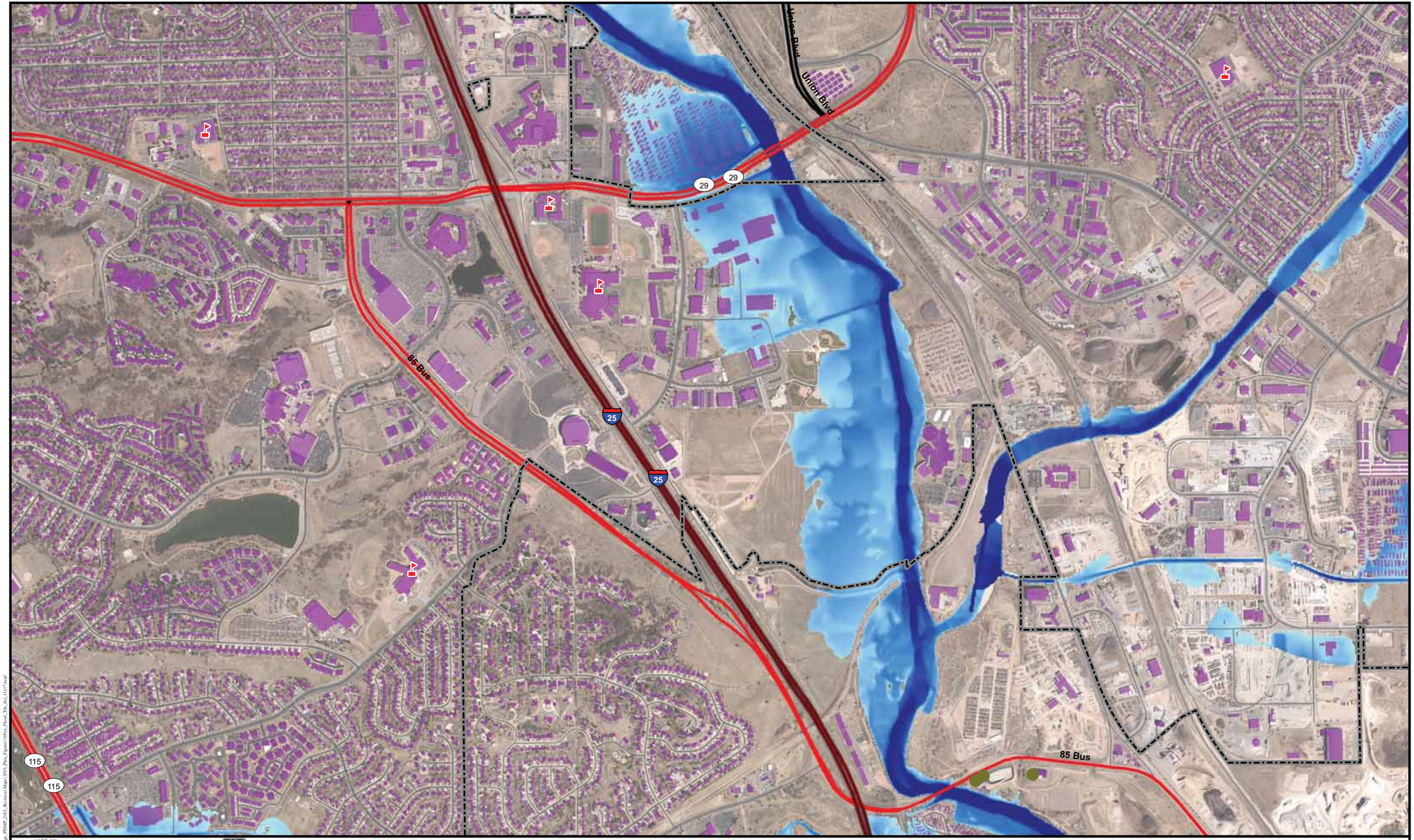

City of Colorado Springs
Structures
Emergency Operation Centers
Hospitals
Schools
Fire Facilities
Police Stations
WTP Waste Water Treatment Plants
Waste Water Storage Facilities
Modeled 100-Year Flood Depth
Deeper Depth
Shallower Depth
100-Year Floodplain - Templeton Gap Floodway

References:
Flood depths created by AECOM using Hazus 2.2 software.
Roads and airports from Esri.
Streams from USGS and Colorado Springs.
All remaining data from Colorado Springs.

0 1,000 2,000 Feet

Modeled 100-Year Flood Depth

Map 42 of 47

1/11/2016

Y:\GIS\Projects\Colorado_Springs_PDMP_2015_Revision\Maps\2015_Plan_Figures\100yr_Flood_Tile_Set_11x17.mxd

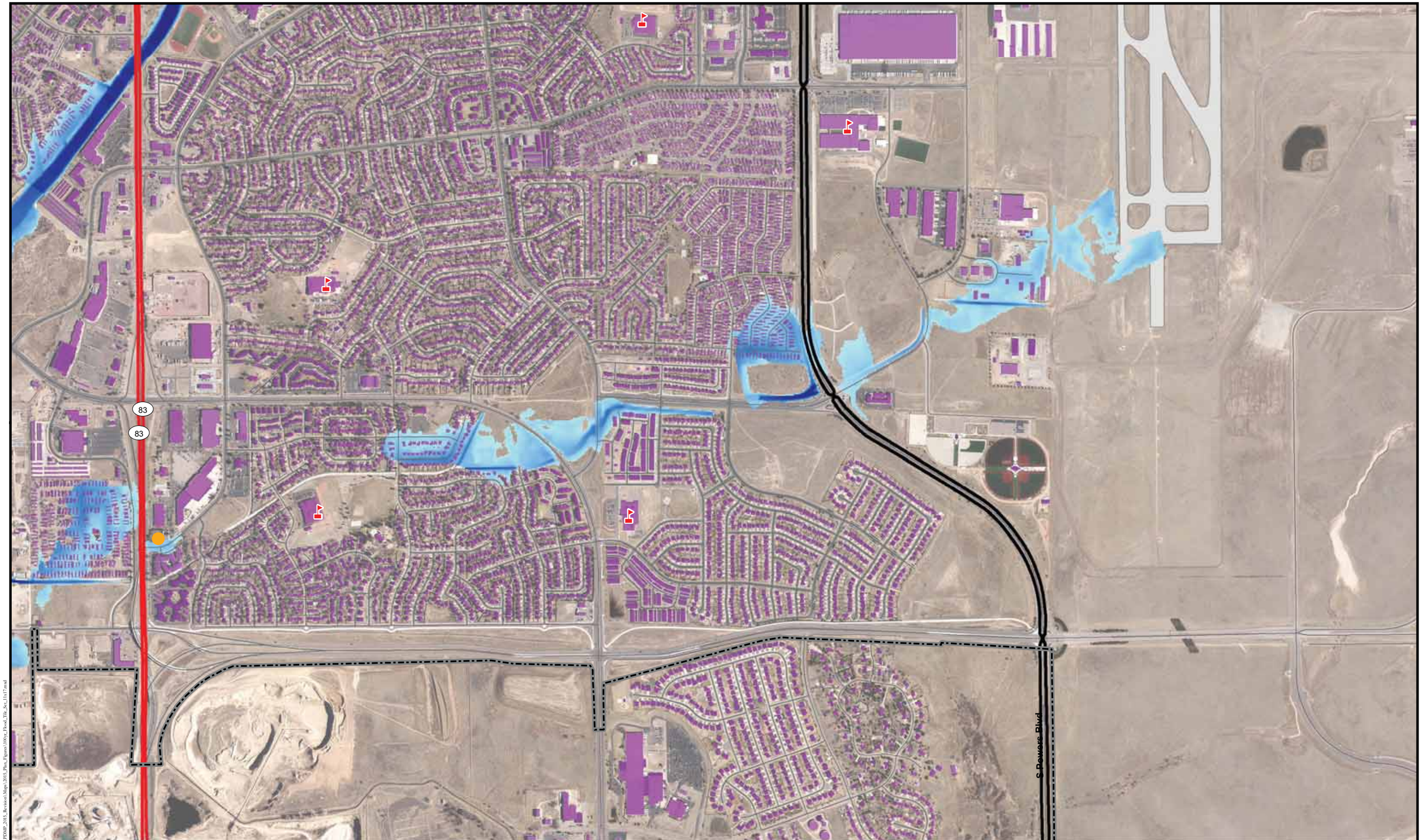

City of Colorado Springs
Structures
Emergency Operation Centers
Hospitals
Schools
Fire Facilities
Police Stations
Waste Water Treatment Plants
Waste Water Storage Facilities
Modeled 100-Year Flood Depth
Deeper Depth
Shallower Depth
100-Year Floodplain - Templeton Gap Floodway

References:
Flood depths created by AECOM using Hazus 2.2 software.
Roads and airports from Esri.
Streams from USGS and Colorado Springs.
All remaining data from Colorado Springs.

0 1,000 2,000 Feet

Modeled 100-Year Flood Depth

Map 43 of 47

1/11/2016

Y:\GIS\Projects\Colorado_Springs_PDMP_2015_Revision\Maps\2015_Plan_Figures\100-yr_Flood_Tile_Sc_11x17.mxd

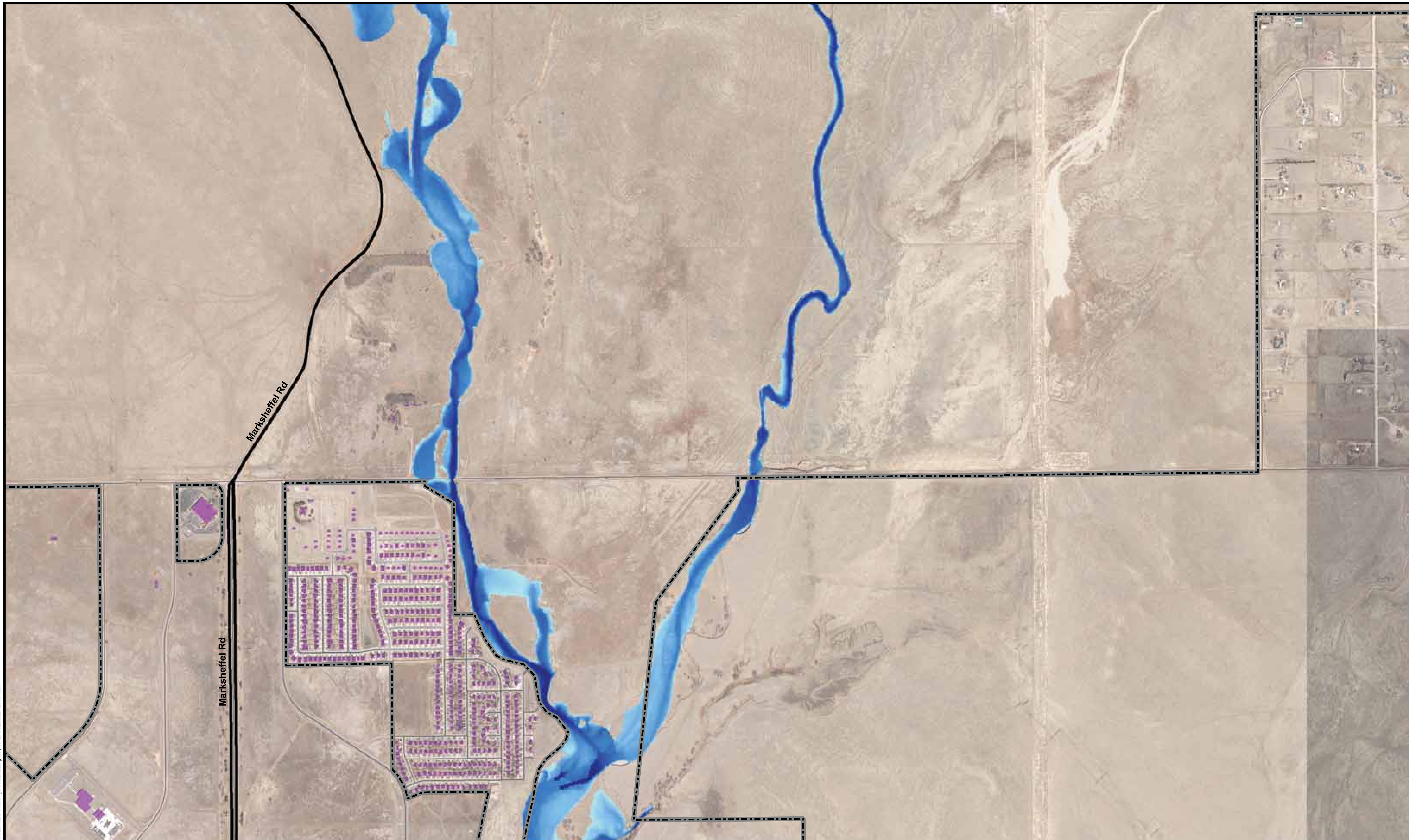

AECOM

City of Colorado Springs
Structures
Emergency Operation Centers
Hospitals
Schools
Fire Facilities
Police Stations
Waste Water Treatment Plants
Waste Water Storage Facilities

Modeled 100-Year Flood Depth
Deeper Depth
Shallower Depth

100-Year Floodplain - Templeton Gap Floodway

References:
Flood depths created by AECOM using Hazus 2.2 software.
Roads and airports from Esri.
Streams from USGS and Colorado Springs.
All remaining data from Colorado Springs.

0 1,000 2,000 Feet

Modeled 100-Year Flood Depth

Map 44 of 47

1/11/2016

Y:\GIS\Projects\Colorado_Springs_PDMP_2015_Revision\Maps\2015_Plan_Figures\100yr_Flood_Tile_Set_11x17.mxd

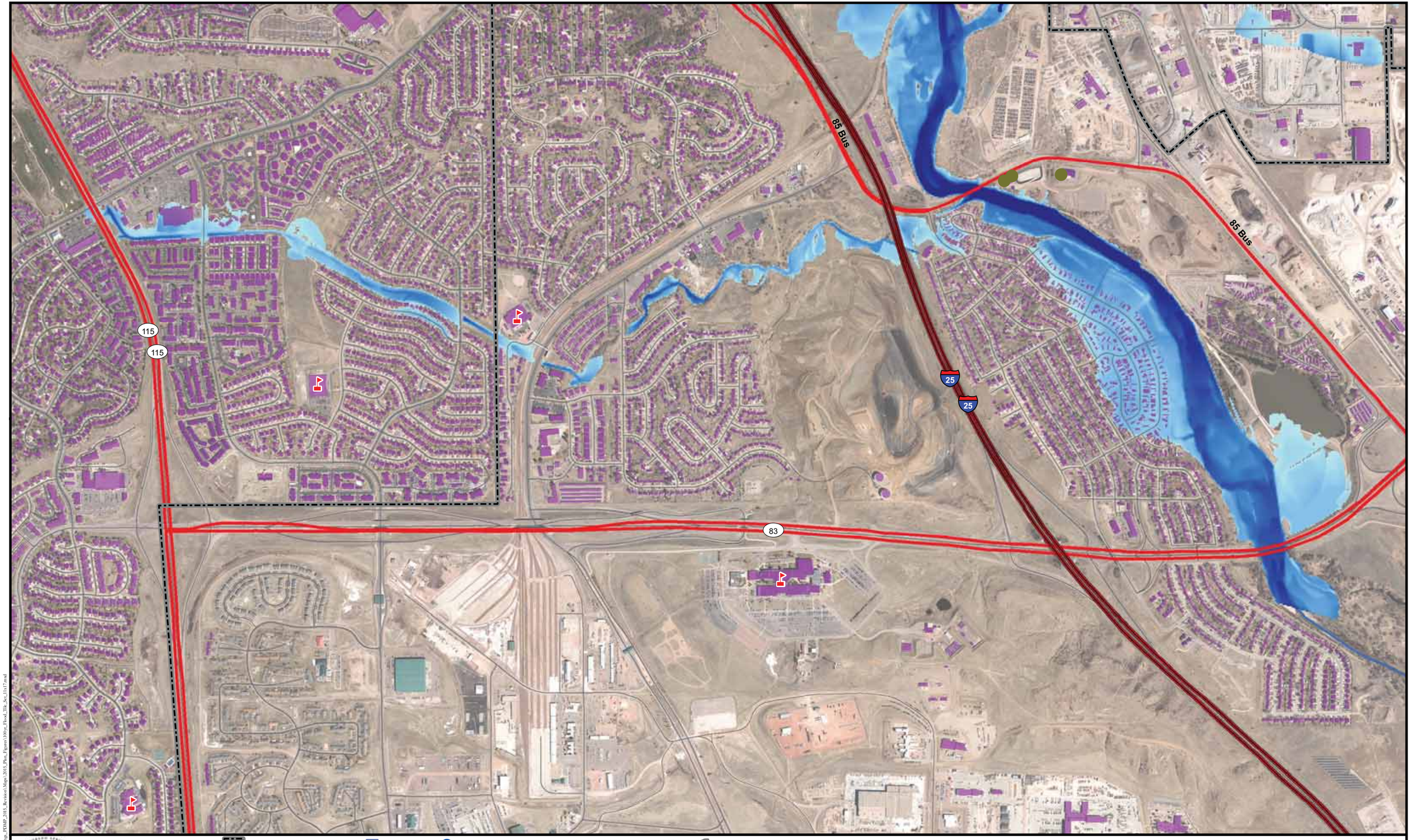

City of Colorado Springs
Structures
Emergency Operation Centers
Hospitals
Schools
Fire Facilities
Police Stations
Waste Water Treatment Plants
Waste Water Storage Facilities
Modeled 100-Year Flood Depth
Deeper Depth
Shallower Depth
100-Year Floodplain - Templeton Gap Floodway

References:
Flood depths created by AECOM using Hazus 2.2 software.
Roads and airports from Esri.
Streams from USGS and Colorado Springs.
All remaining data from Colorado Springs.

0 1,000 2,000 Feet

Modeled 100-Year Flood Depth

Map 45 of 47

1/11/2016

Y:\GIS\Projects\Colorado_Springs_PDMP_2015_Revision\Maps\2015_Plots_Figures\100yr_Flood_Tile_Set_11x17.mxd

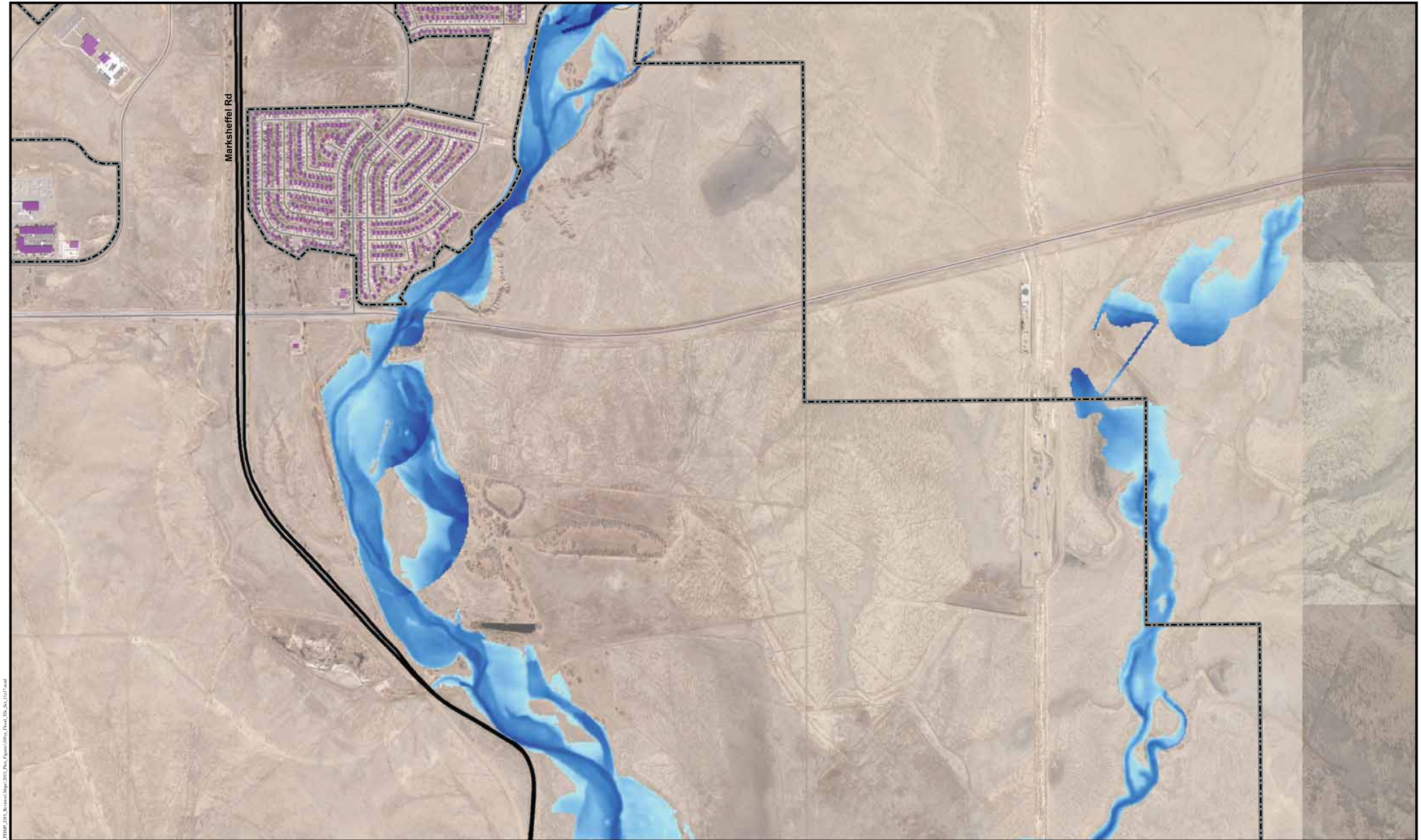

City of Colorado Springs
Structures
Emergency Operation Centers
Hospitals
Schools
Fire Facilities
Police Stations
Waste Water Treatment Plants
Waste Water Storage Facilities
Modeled 100-Year Flood Depth
Deeper Depth
Shallower Depth
100-Year Floodplain - Templeton Gap Floodway

References:
Flood depths created by AECOM using Hazus 2.2 software.
Roads and airports from Esri.
Streams from USGS and Colorado Springs.
All remaining data from Colorado Springs.

0 1,000 2,000 Feet

Modeled 100-Year Flood Depth

Map 46 of 47

1/11/2016

Y:\GIS\Projects\Colorado_Springs_PDMP_2015_Revision\Maps\2015_Plan_Figures\100yr_Flood_Tile_Set_11x17.mxd

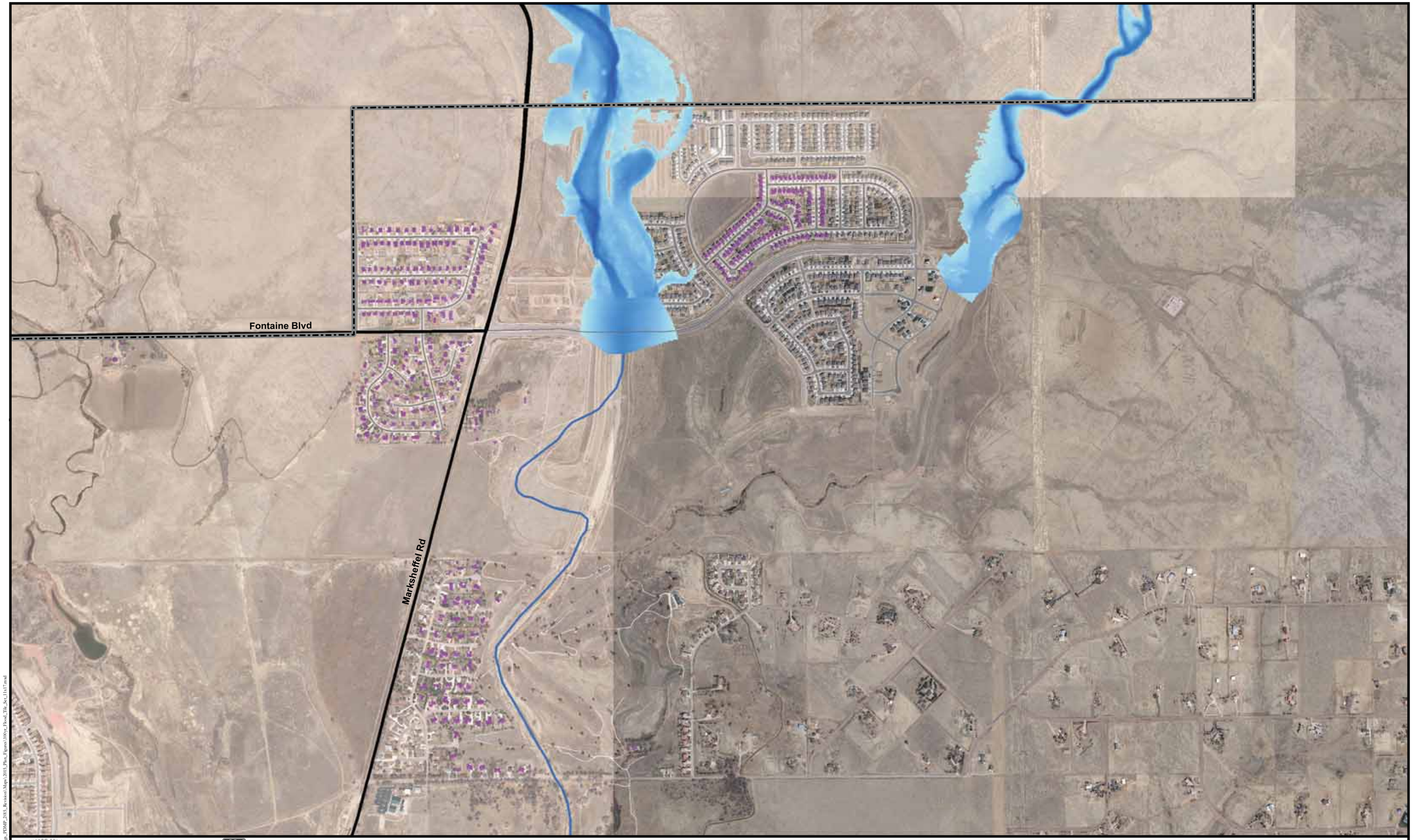

City of Colorado Springs
Structures
Emergency Operation Centers
Hospitals
Schools
Fire Facilities
Police Stations
Waste Water Treatment Plants
Waste Water Storage Facilities
Modeled 100-Year Flood Depth
Deeper Depth
Shallower Depth
100-Year Floodplain - Templeton Gap Floodway

References:
Flood depths created by AECOM using Hazus 2.2 software.
Roads and airports from Esri.
Streams from USGS and Colorado Springs.
All remaining data from Colorado Springs.

0 1,000 2,000 Feet

Modeled 100-Year Flood Depth

Map 47 of 47

1/11/2016

Y:\GIS\Projects\Colorado_Springs_PDMP_2015_Revision\Maps\2015_Plan_Figures\100yr_Flood_Tile_Set_11x17.mxd